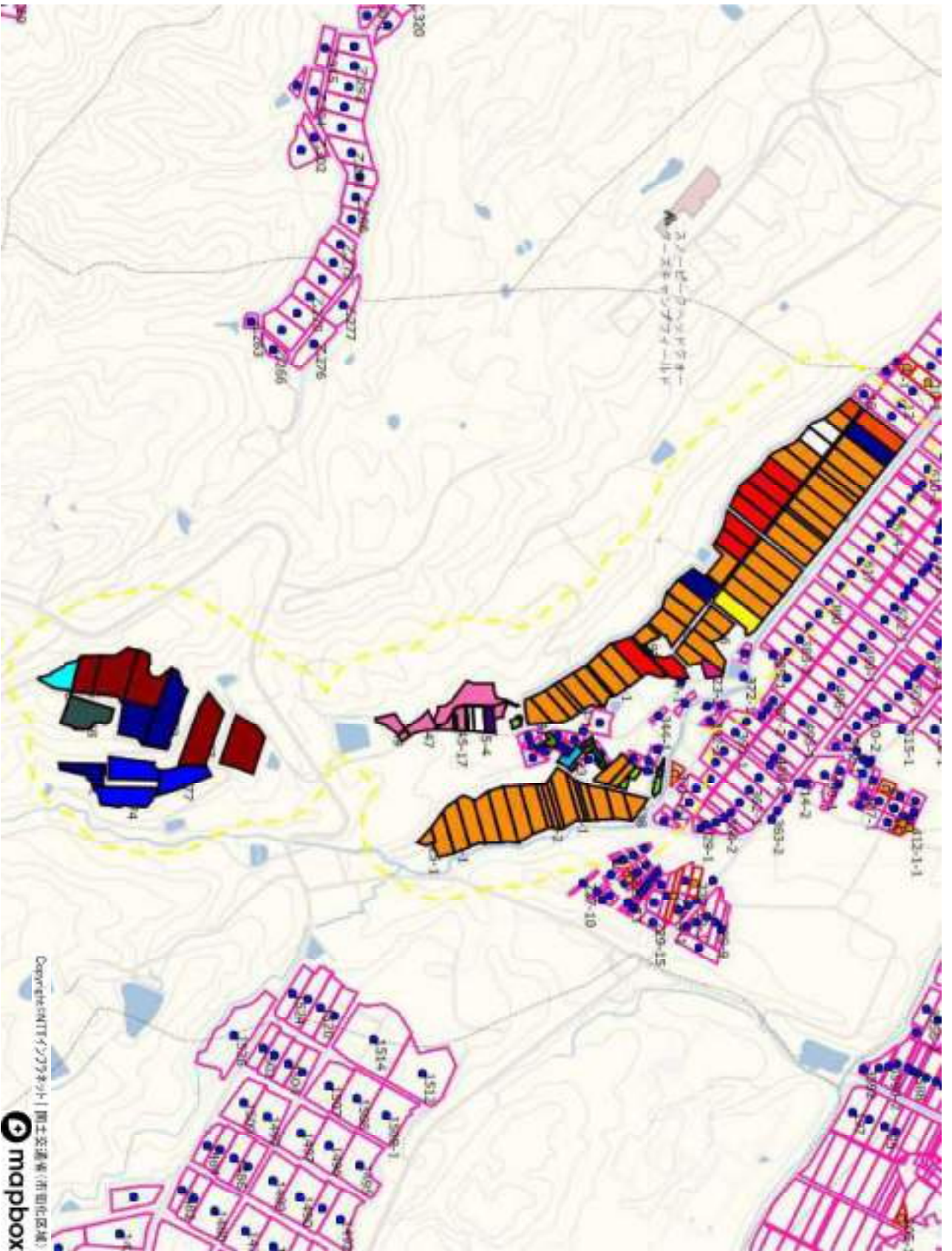


下田

1 長沢地区	1
2 森町地区	37
3 鹿峠地区	65

1 長沢地区

1_檜山	3
2_花渕	5
3_笹岡	6
4_中野原	9
5_萩堀	11
6_原	12
7_桑切	15
8_笹巻	16
9_大沢	17
10_長沢	18
11_駒込	21
12_広手	25
13_大平	26
14_高屋敷	27
15_滝谷	28
16_島潟	29
17_福岡	30
18_高岡	31
19_下大浦	32
20_馬場	34
21_上大浦	35

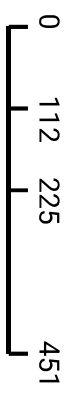


第一種中高層住居地域

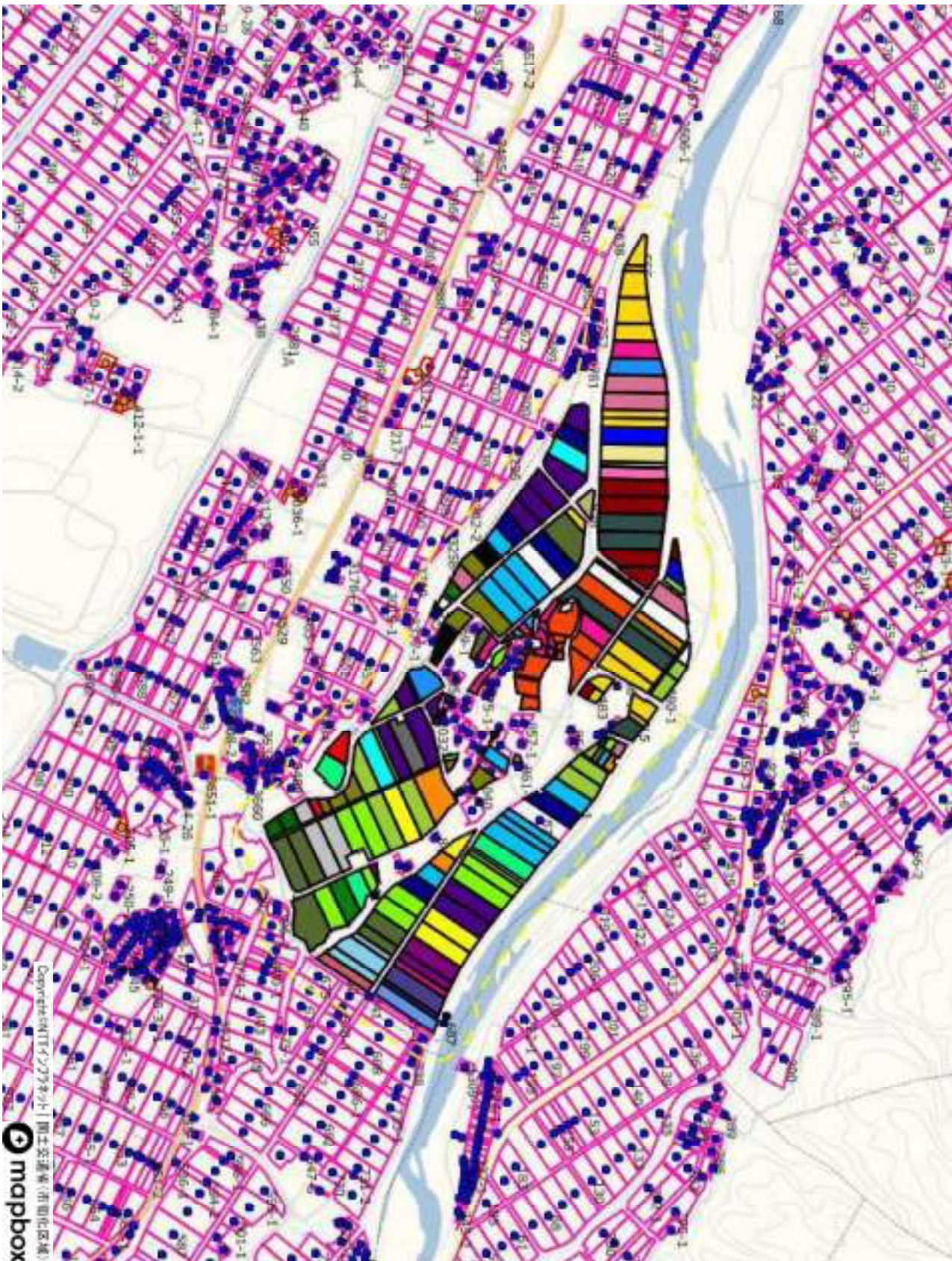
Copyright © 2017 Mapbox
 株式会社 国土交通省 (市町村区域)



目録地図



1 : 9323



目録地図





目標地図



1 : 10000



6

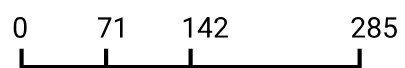


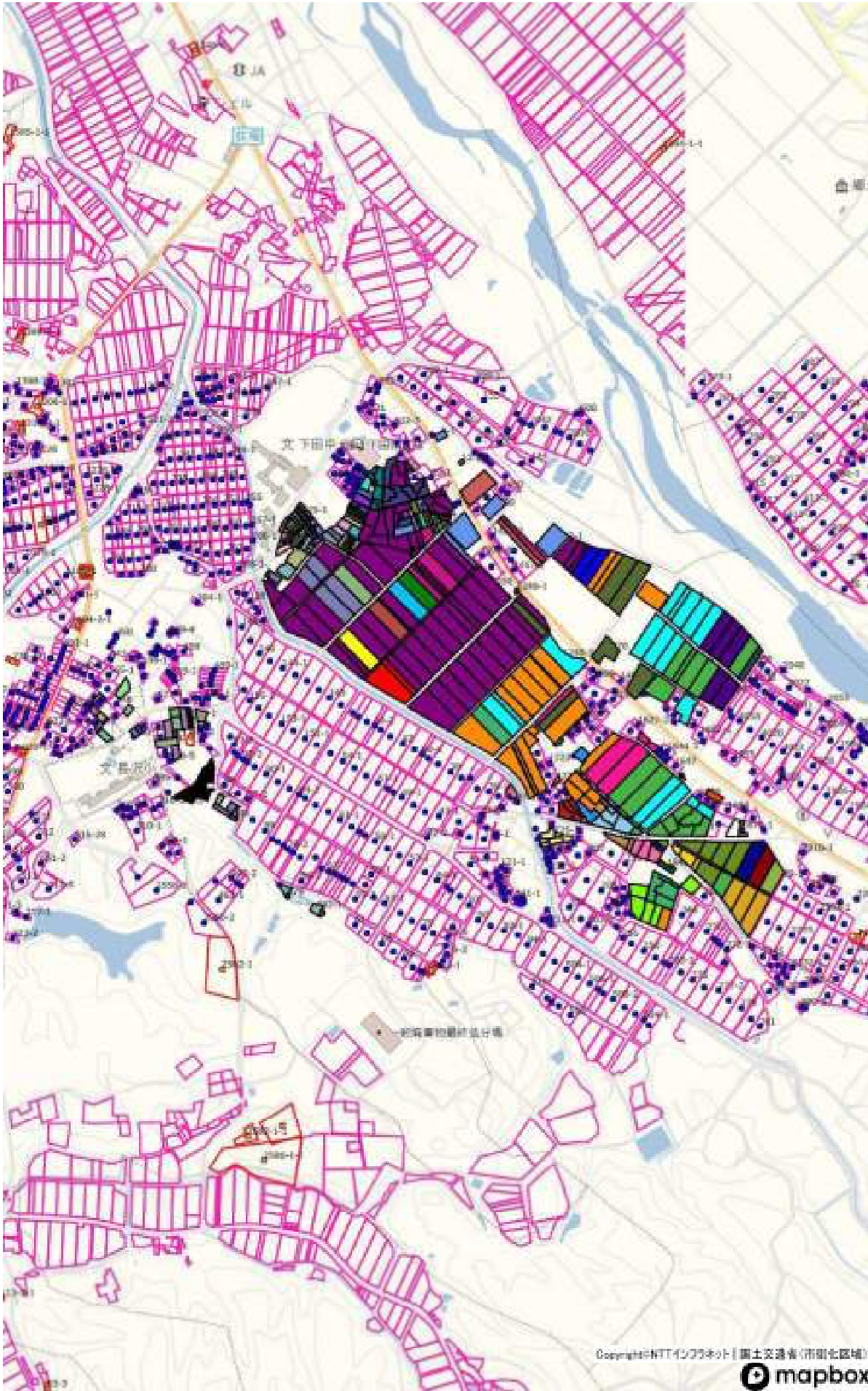
目標地図



Copyright © MITI/インフォソフト | 国土交通省(市町村区域) mapbox

1 : 5694

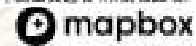




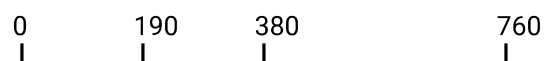
目録地図



Copyright©NTTインフラネット | 国土交通省(市街化区域)



1 : 7500

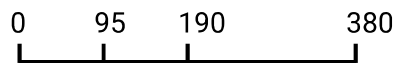




目標地図

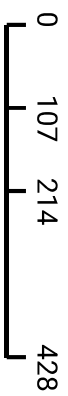


1 : 7640



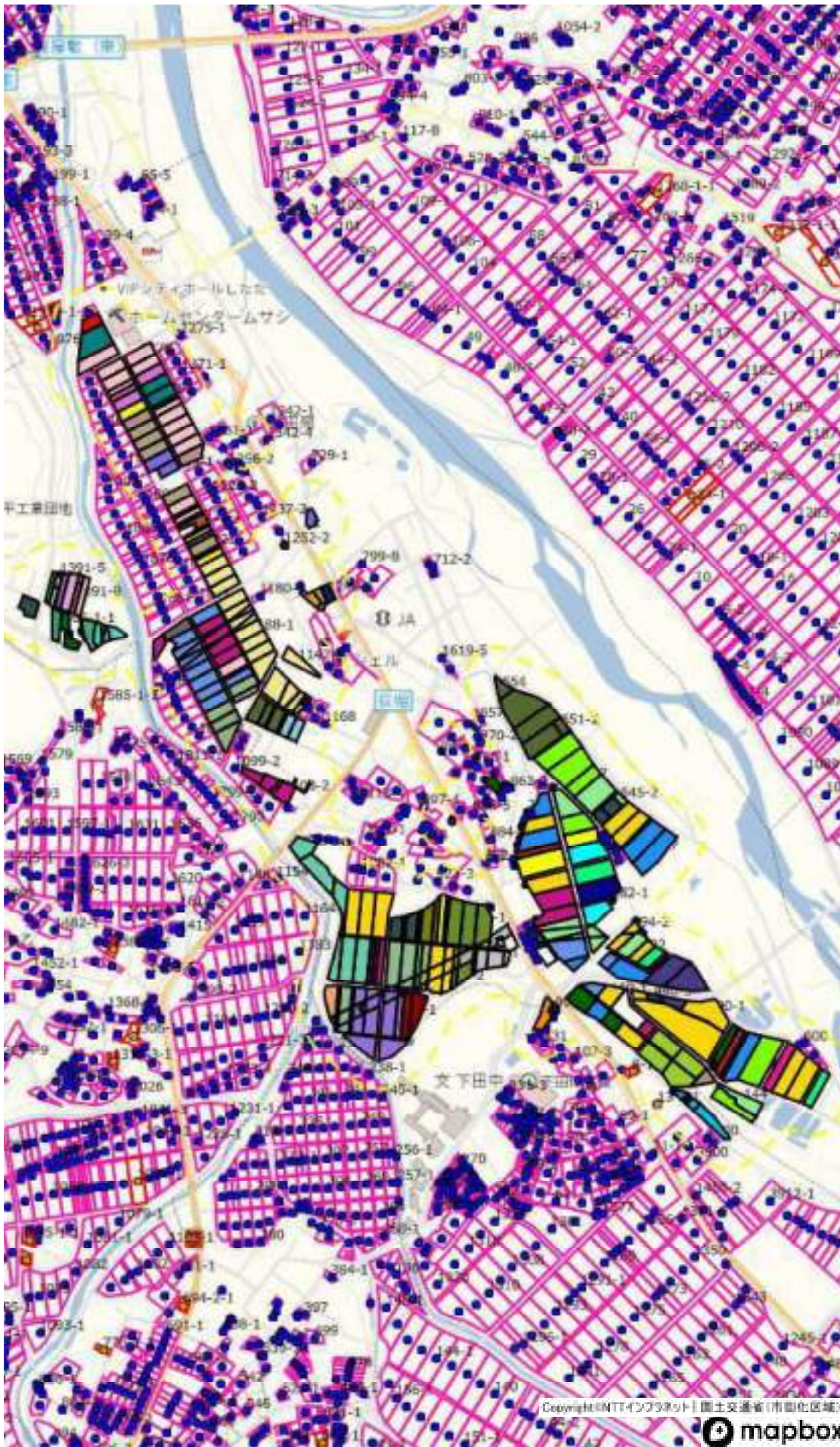


1 : 8686



目録地図

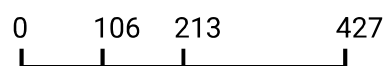


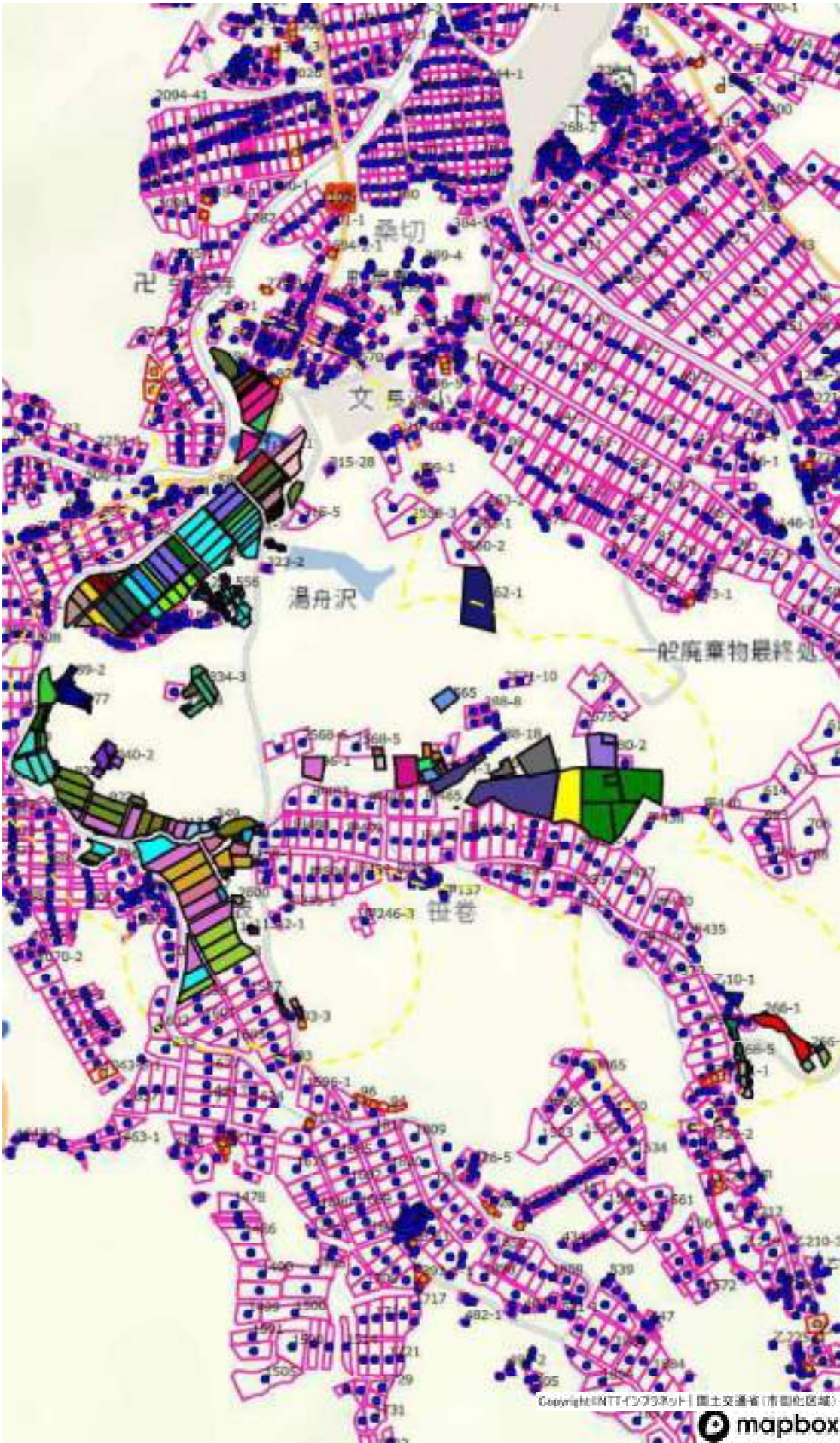


目標地図



1 : 8925



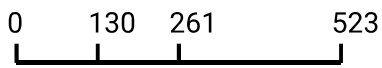


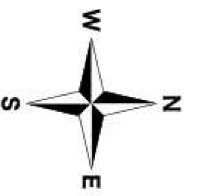
目標地図



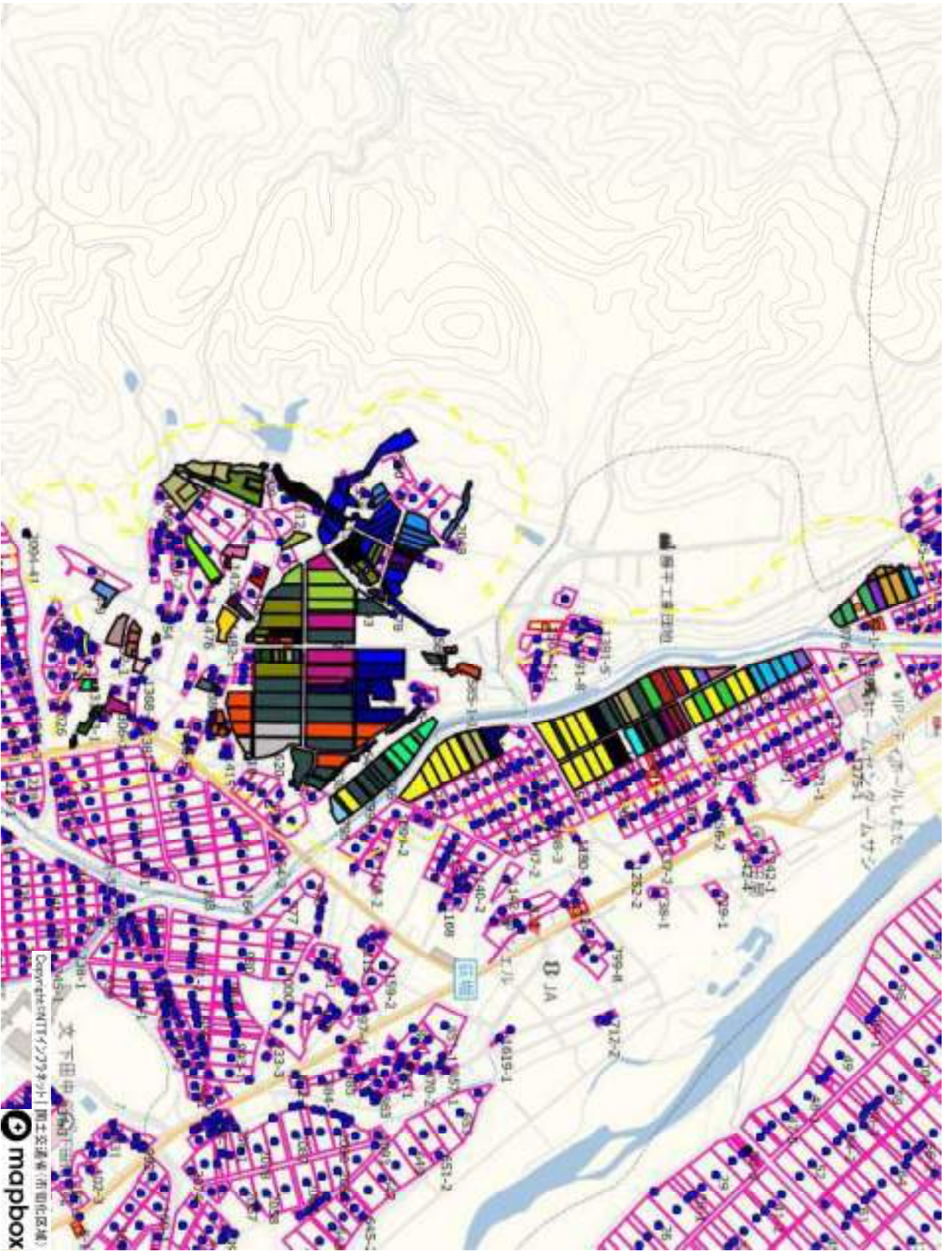
Copyright © NTTインフラストラクチャ | 国土交通省(市町村区域) mapbox

1 : 10879

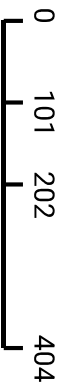


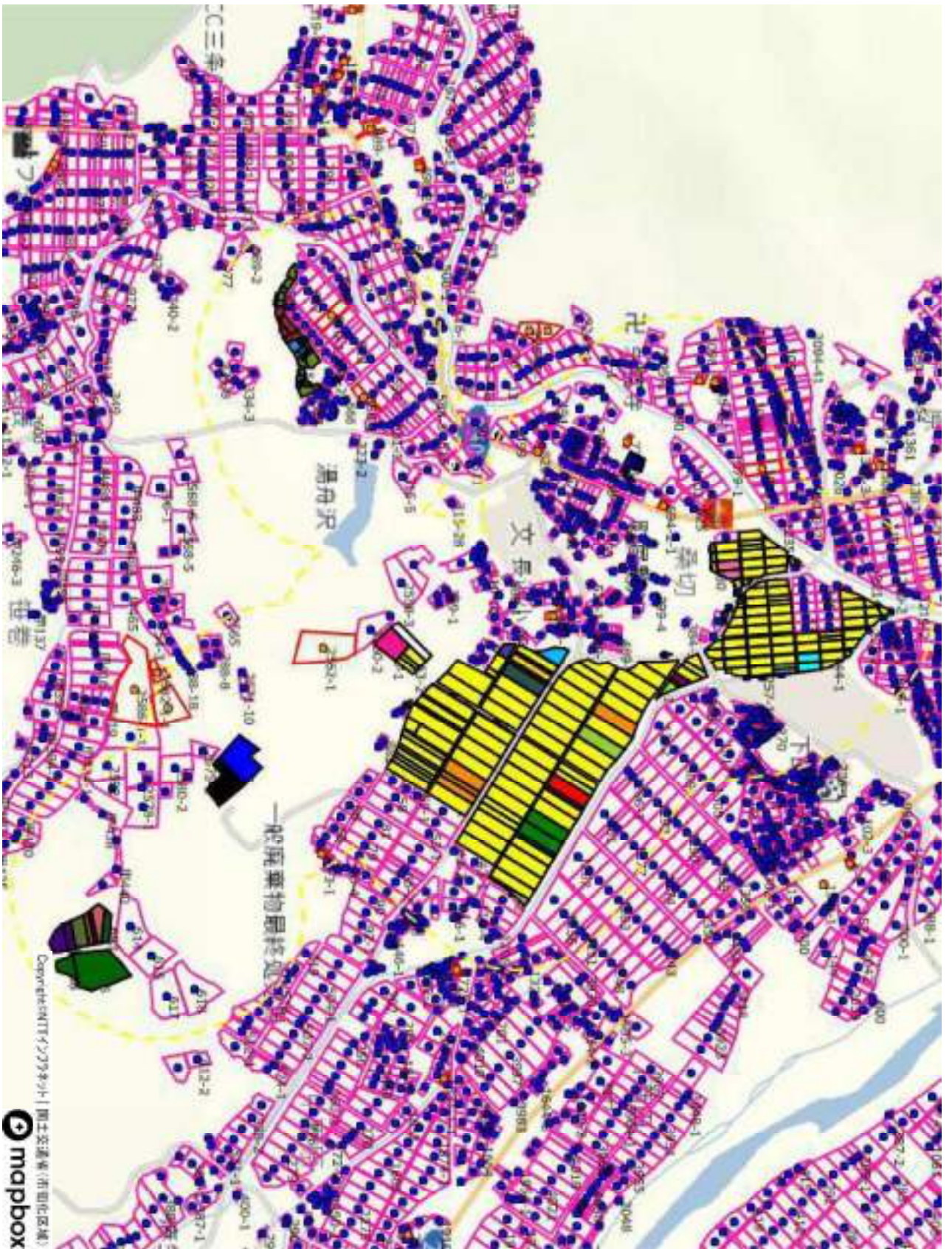


目録地図

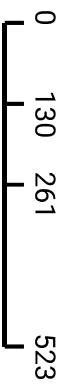


1 : 8335

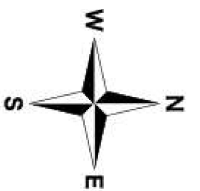




1 : 10903

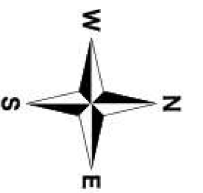


mapbox



目録地図





目録地図

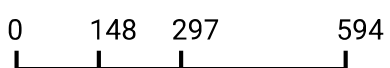


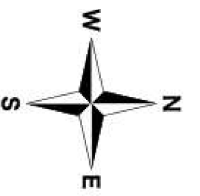


目標地図

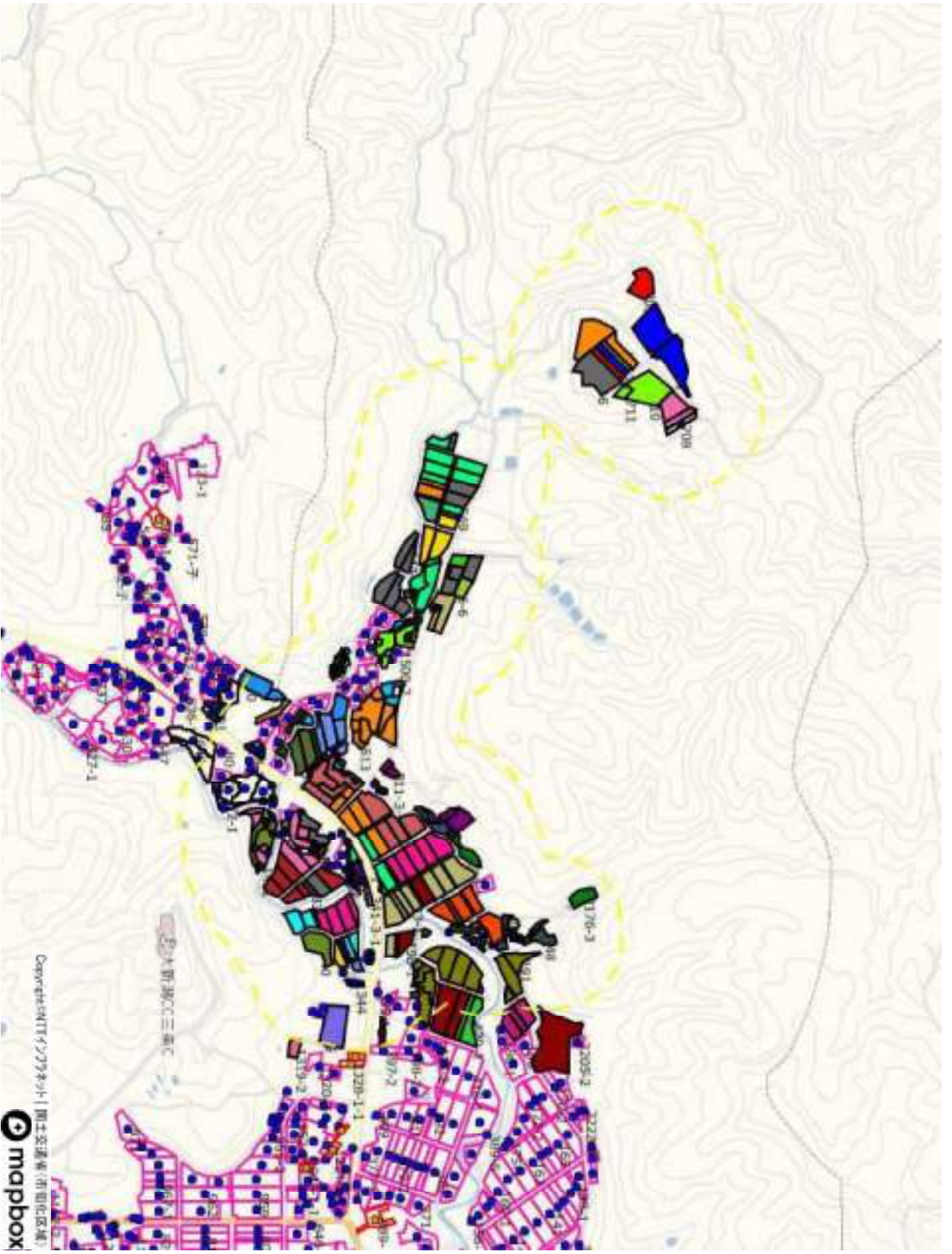


1 : 12189

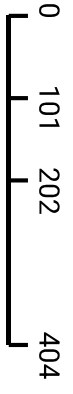




目録地図



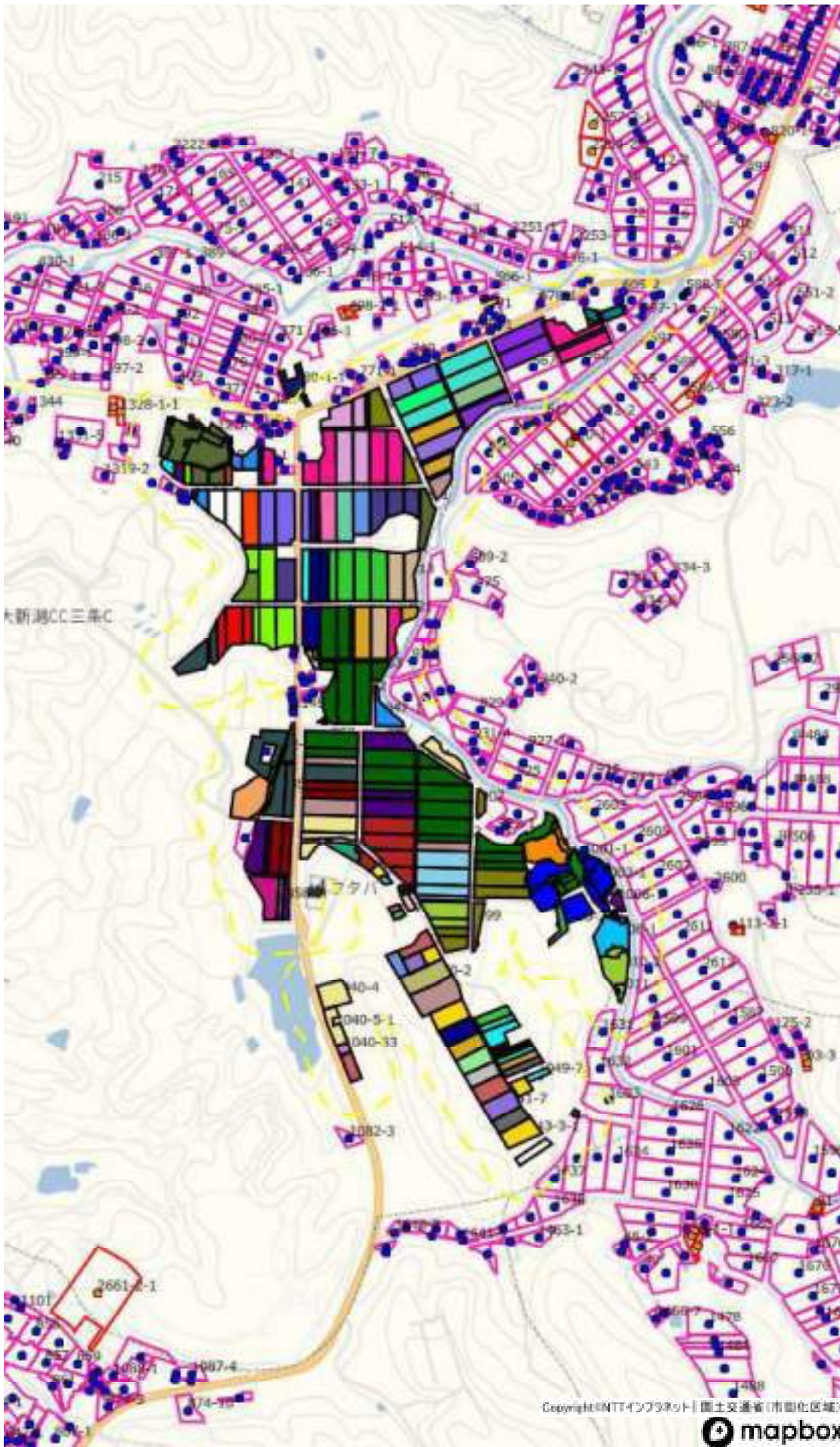
1 : 8288



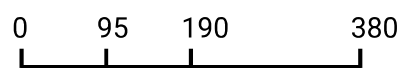
Copyright © 2011 Mapbox
mapproxy



目標地図



1 : 7581




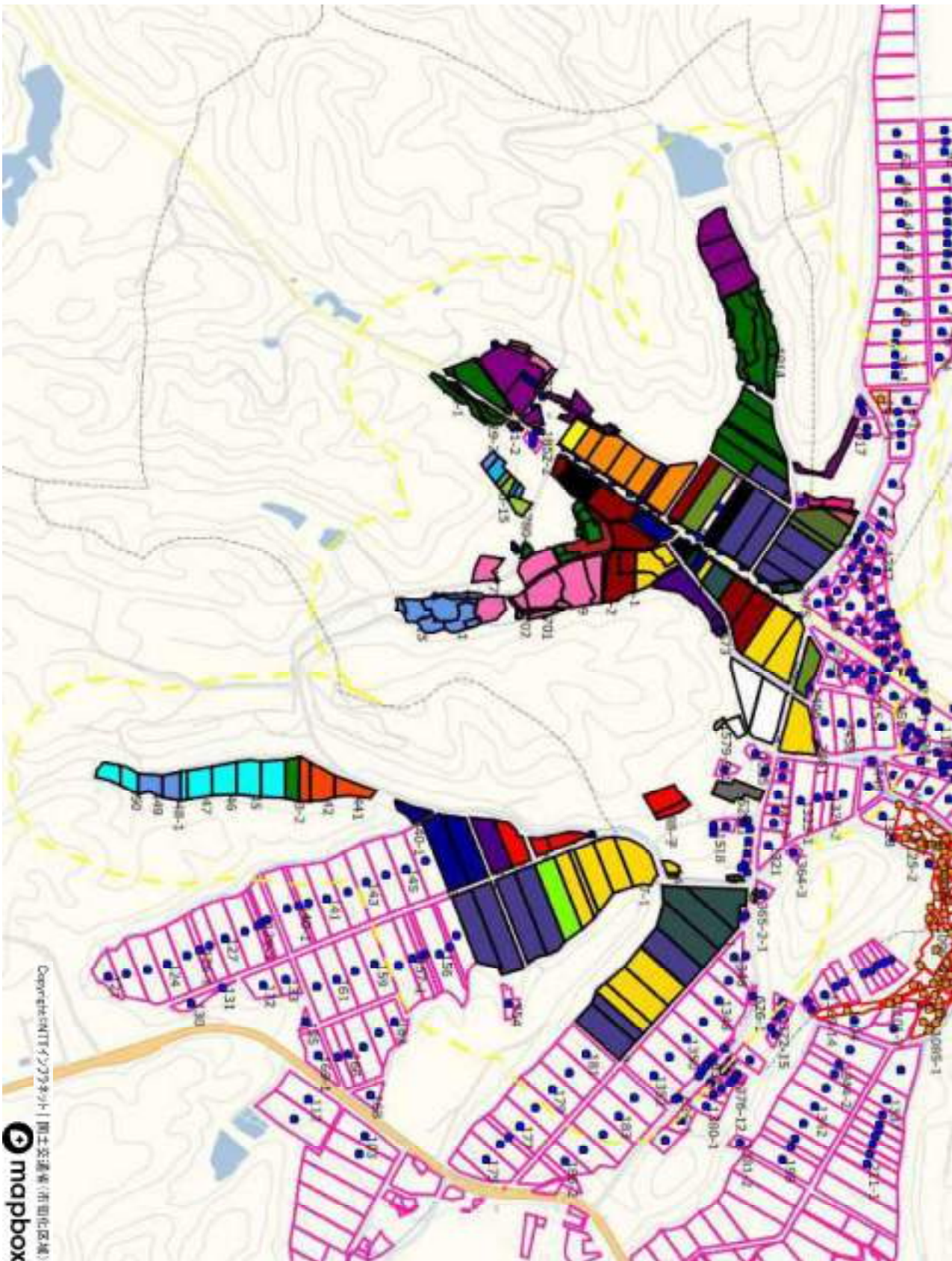


目標地図



1 : 6918

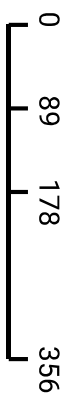




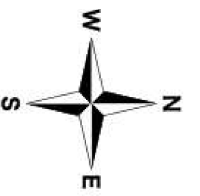
目録地図



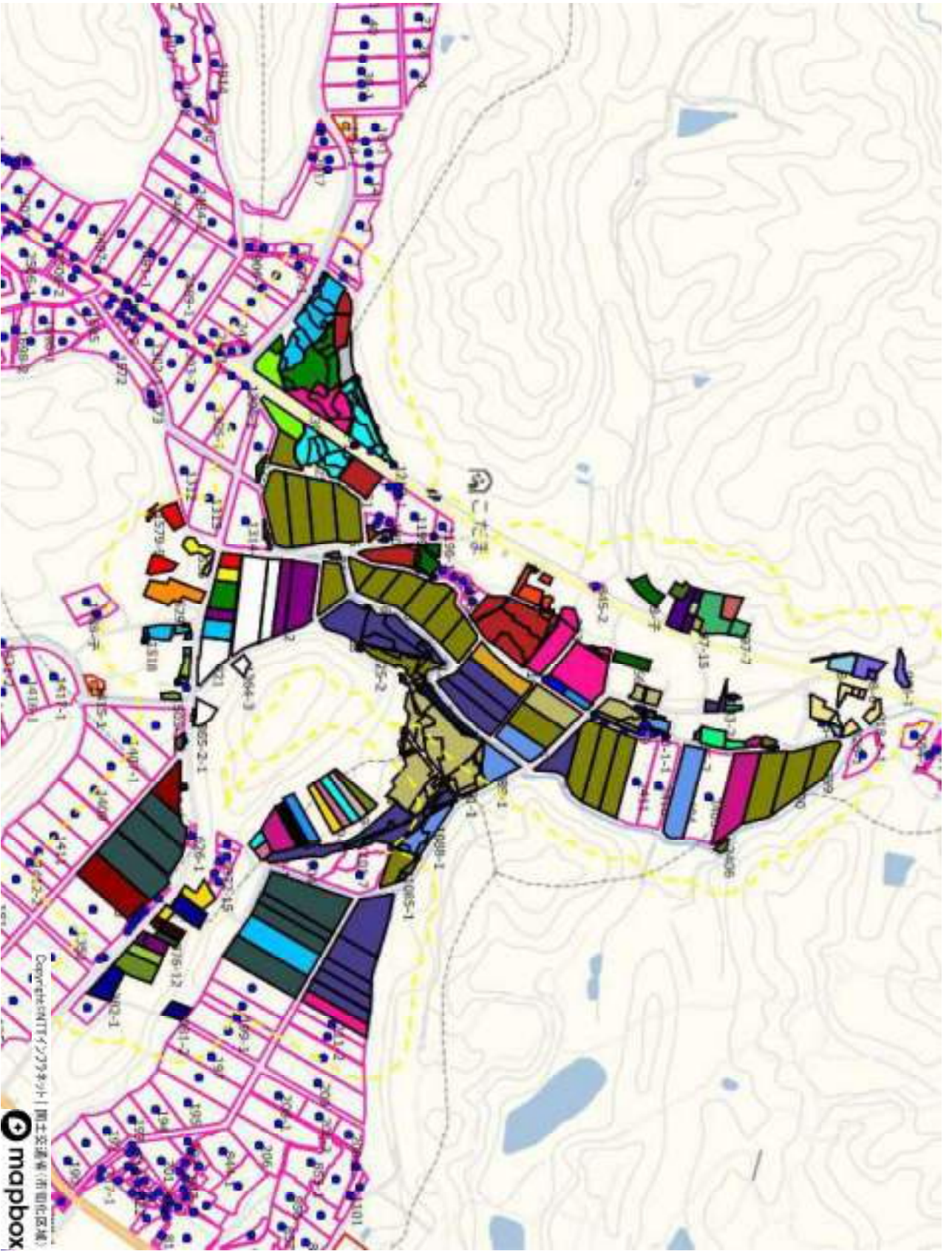
1 : 7197



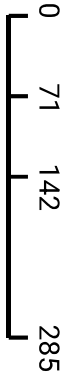
Copyright © 2017 マプボックス | 国土交通省(市町村区域)

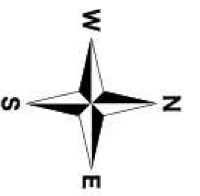



目録地図

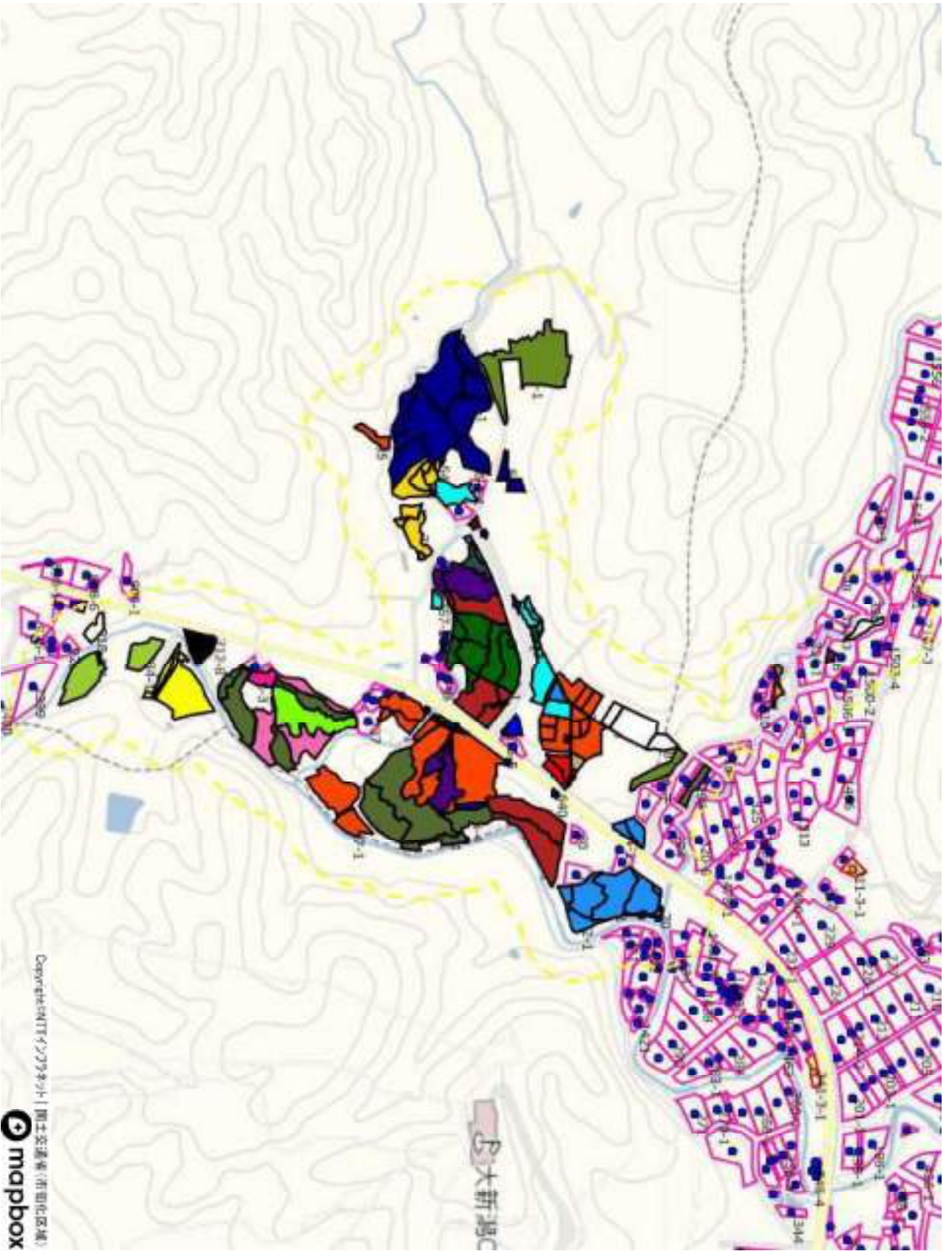


1 : 5981

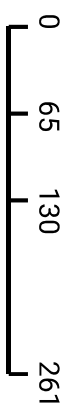




目録地図

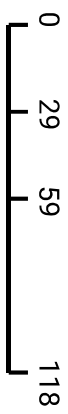


1 : 5082





1 : 2306



Copyright © 2017 mapbox | 国土交通省(市町村区域)

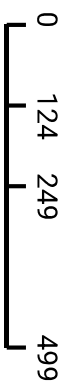


日標地図



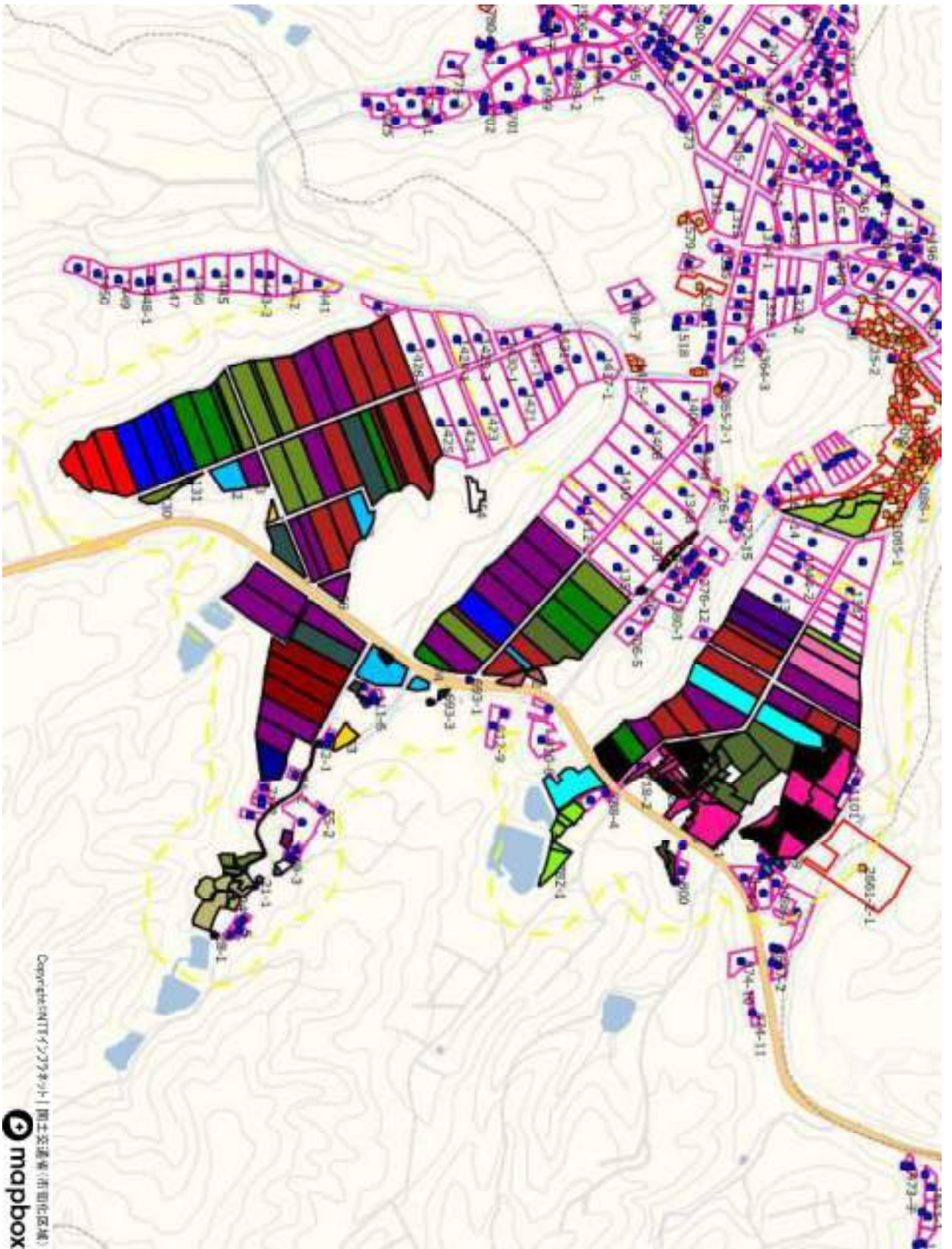


1 : 10437



目録地図





0 89 178 356

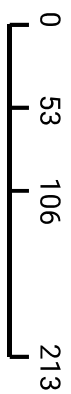
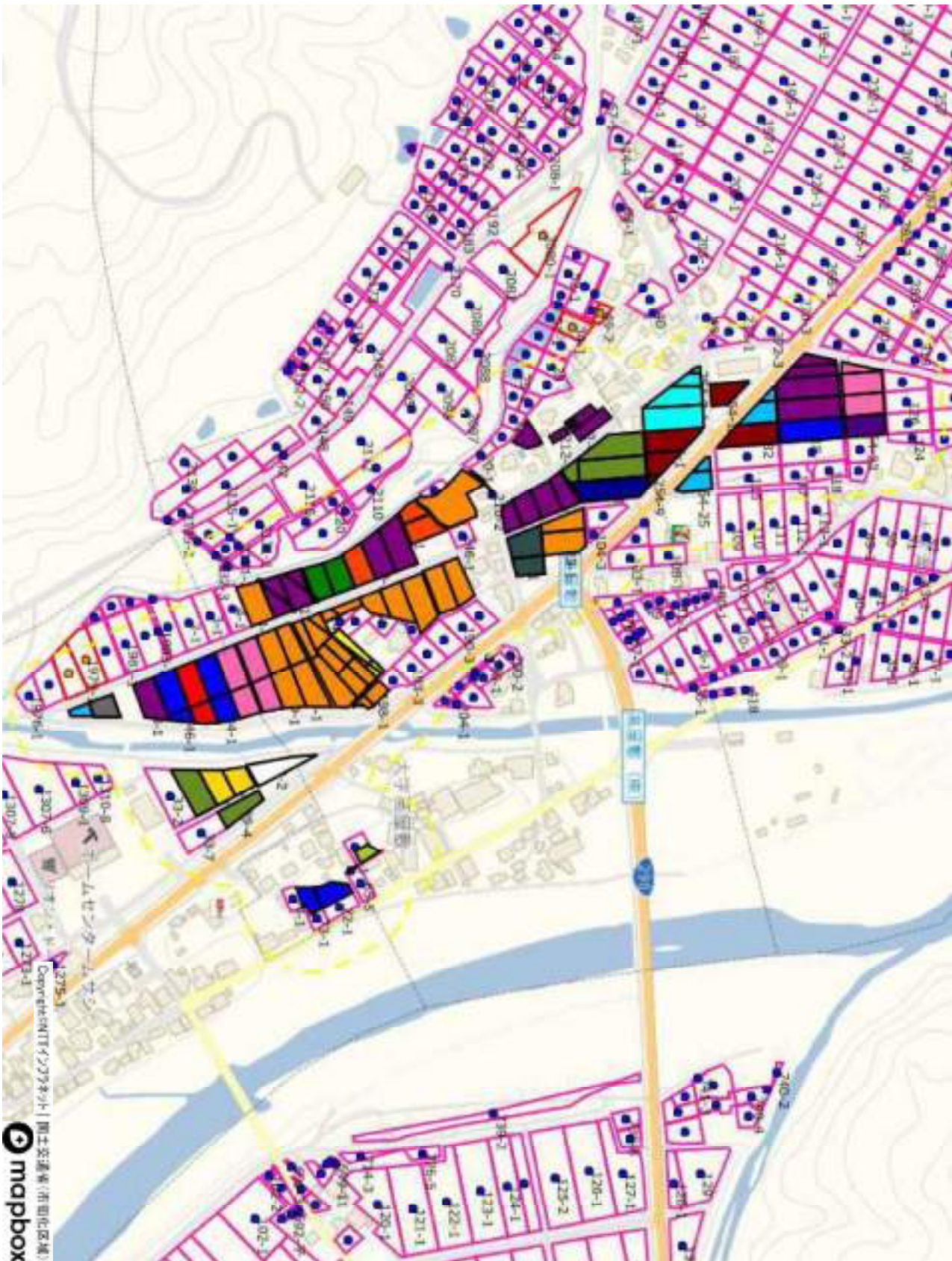
1 : 7163

Copyright © 2017 Mapbox (株式会社) | 国土交通省 (市町村区域)



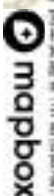
目録地図





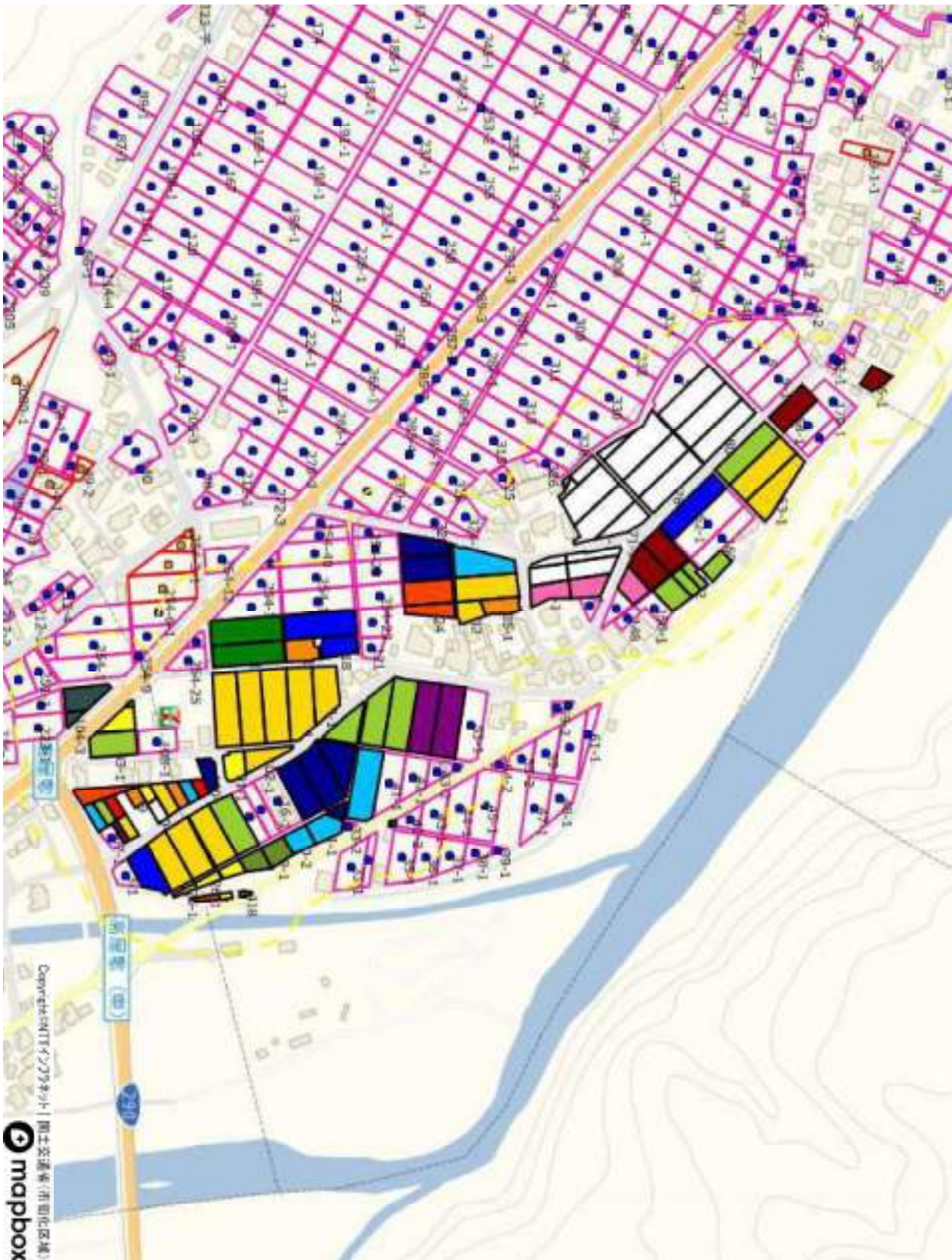
1 : 4347

Copyright © 2017 Mapbox
 国土交通省(市町村区域)



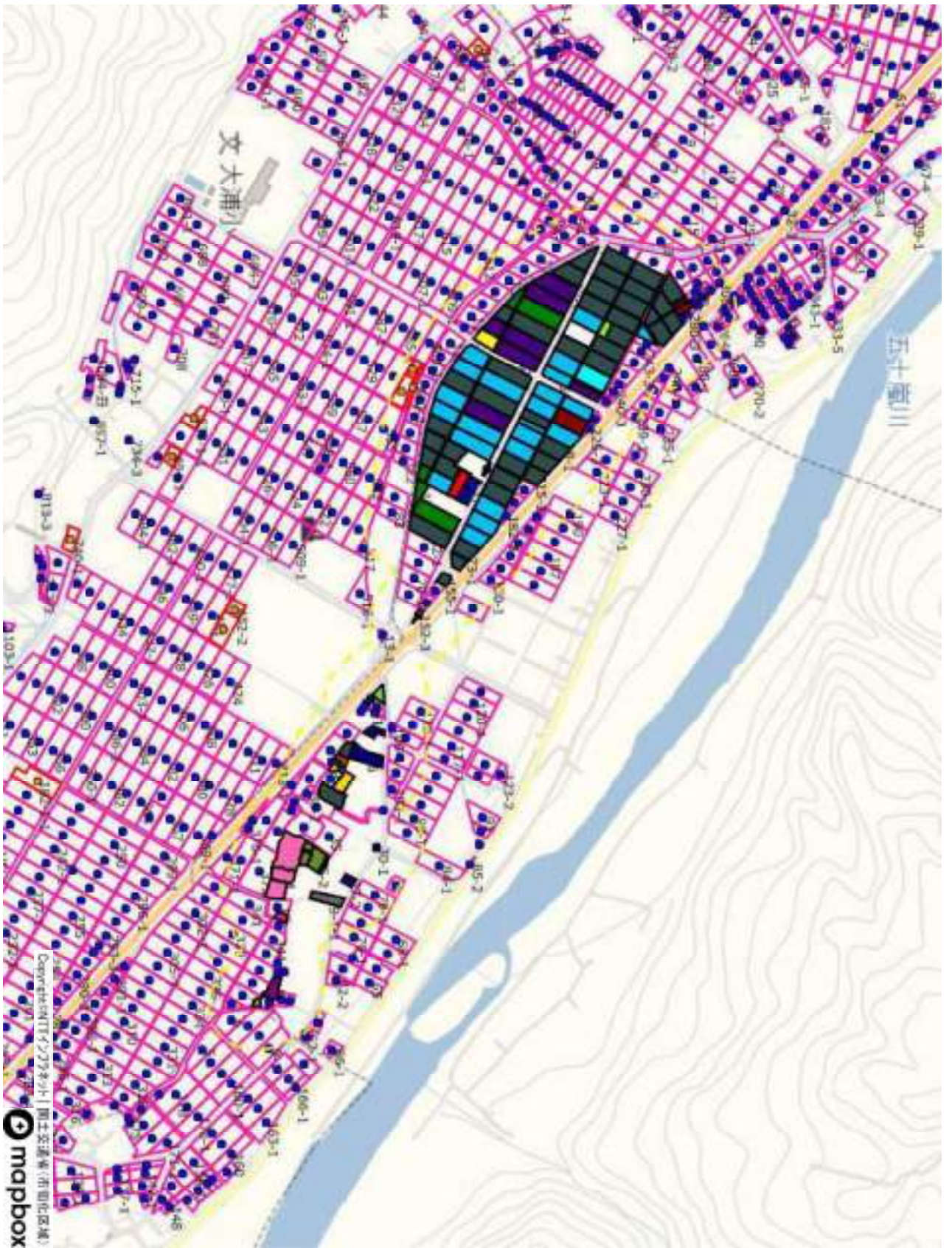
目録地図





日籍地図

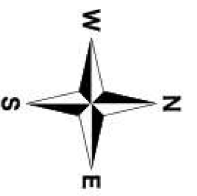


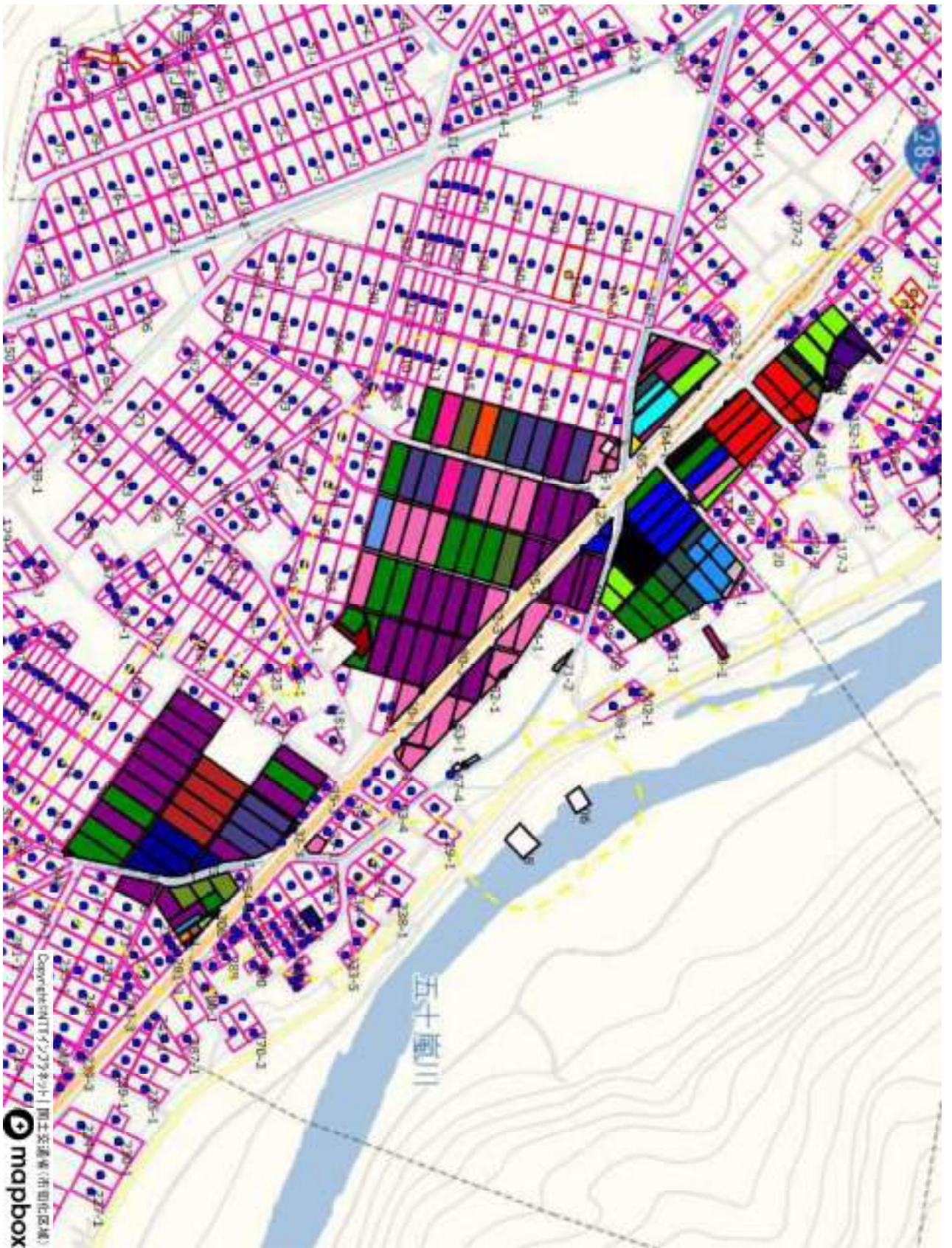


1 : 5769



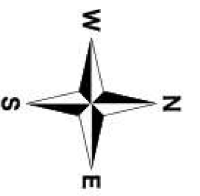
目録地図



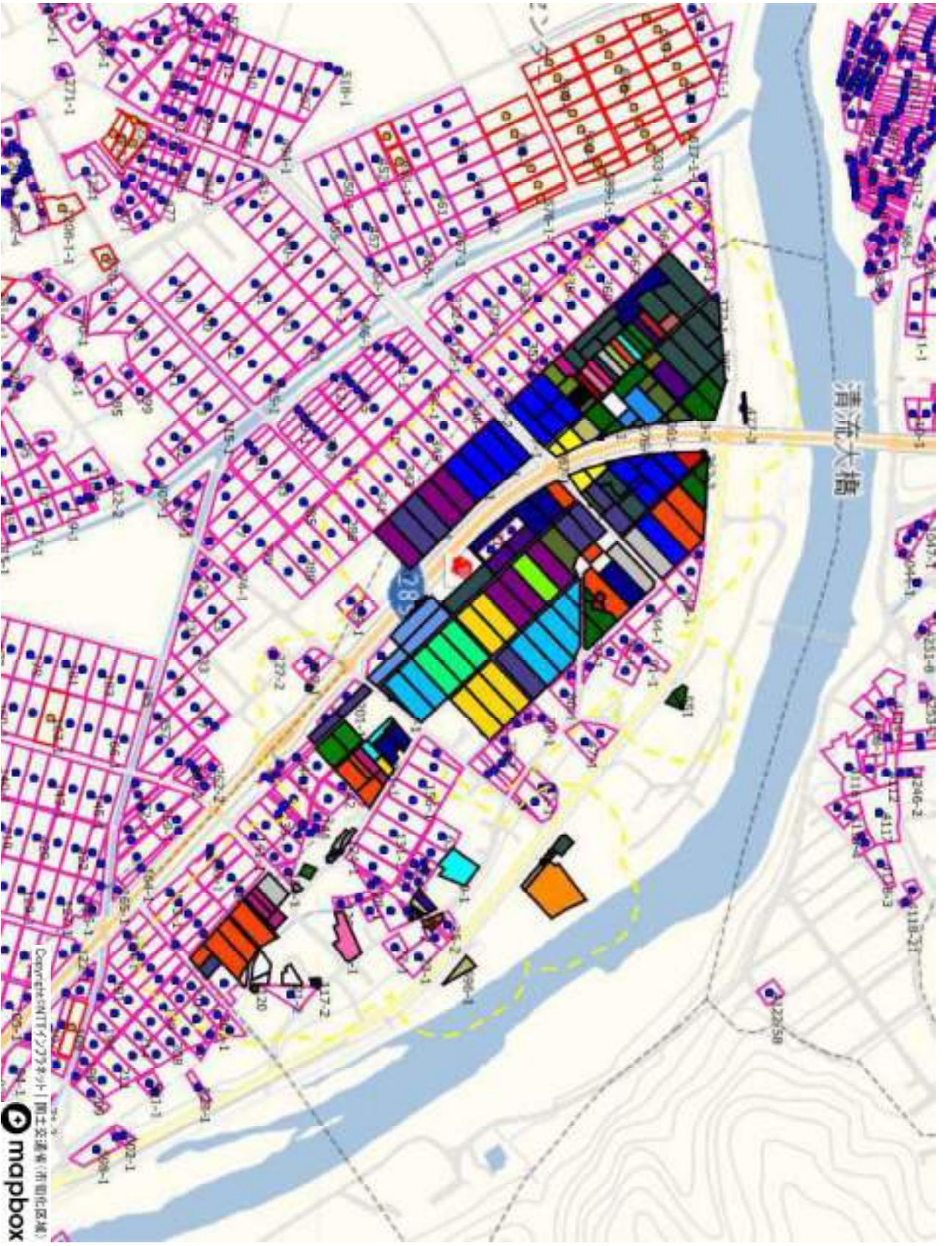


目録地図

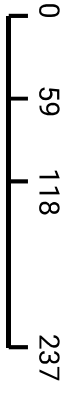


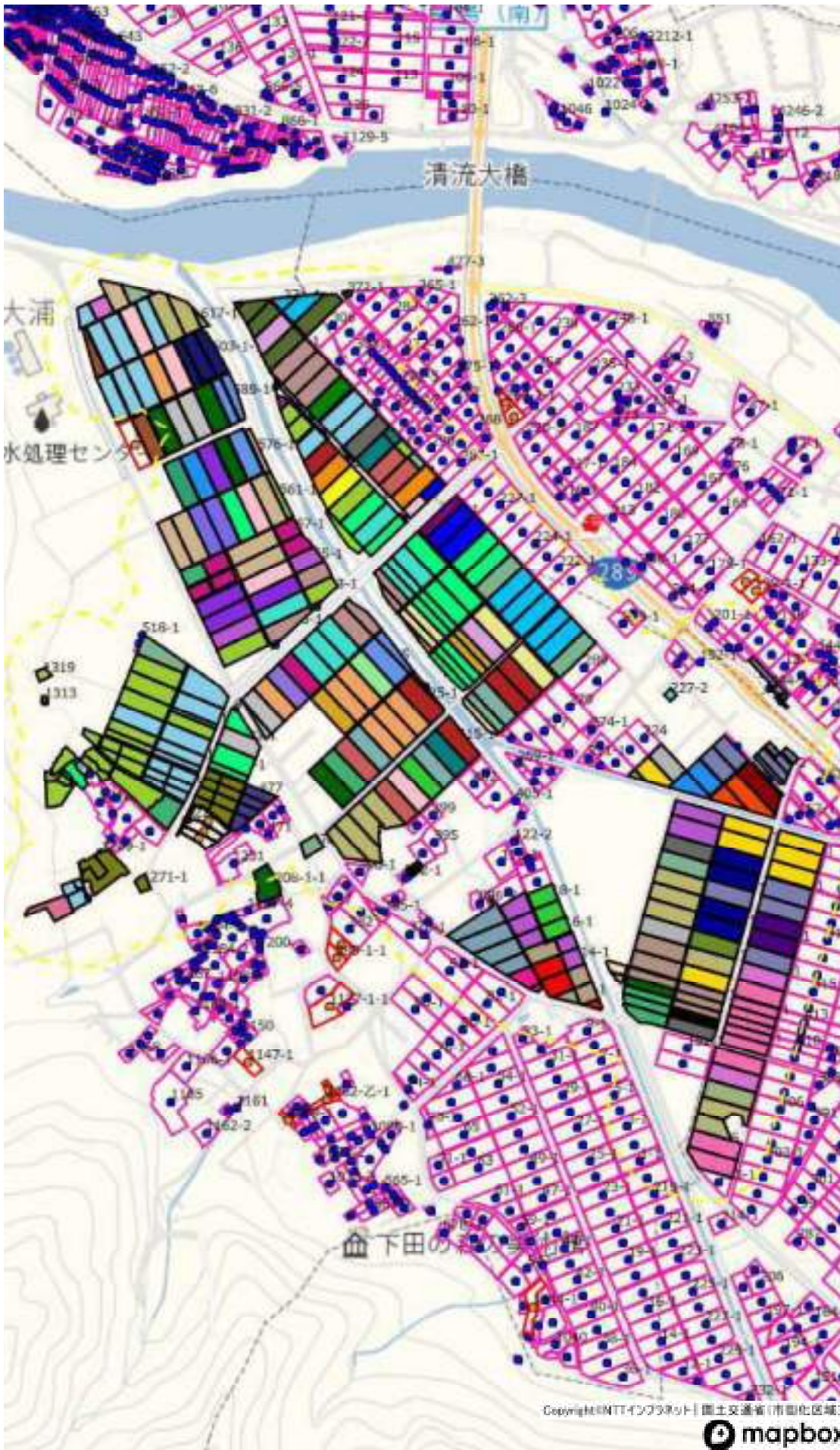


目録地図



1 : 4842

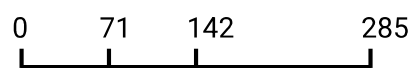


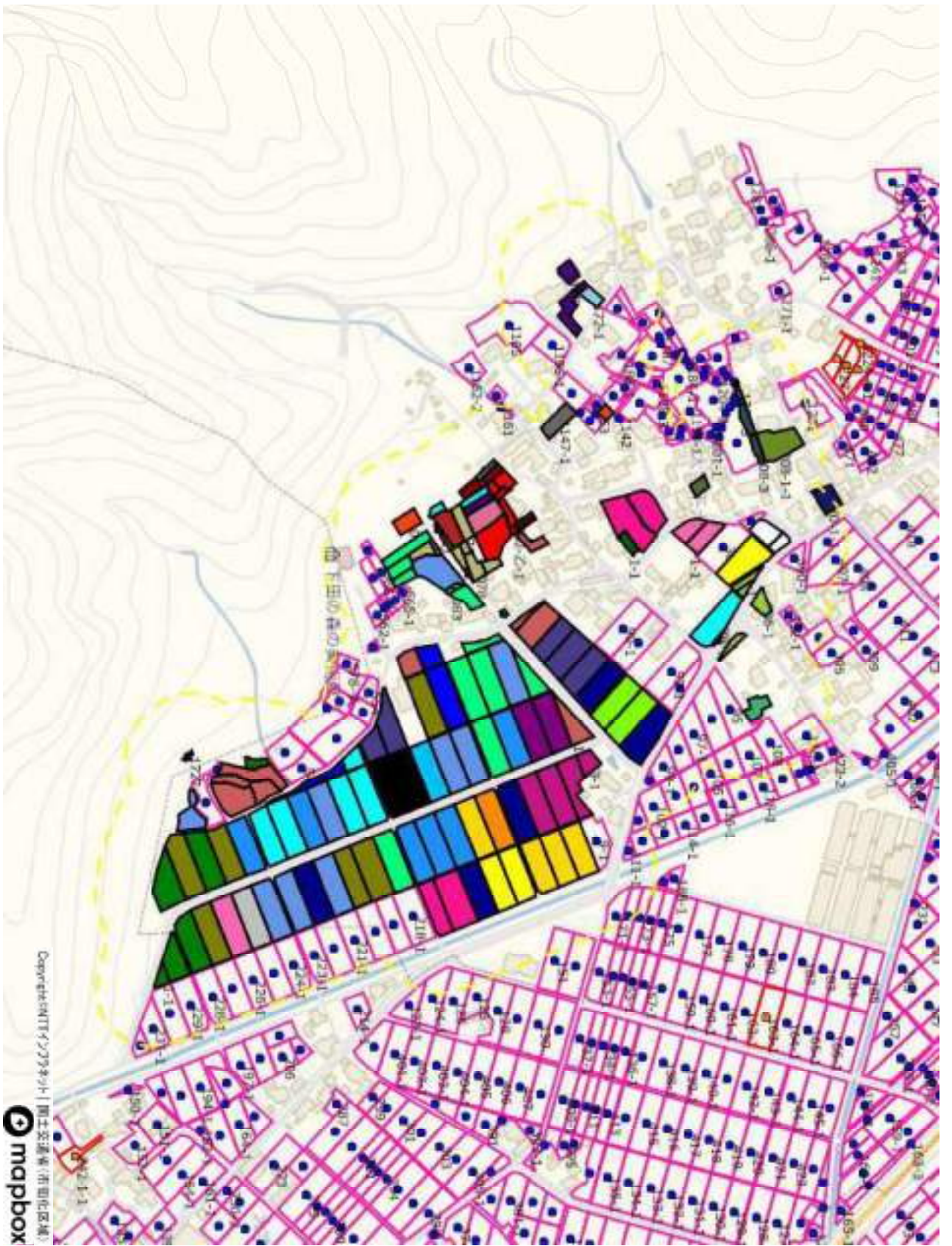


目標地図

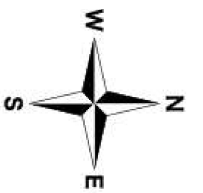


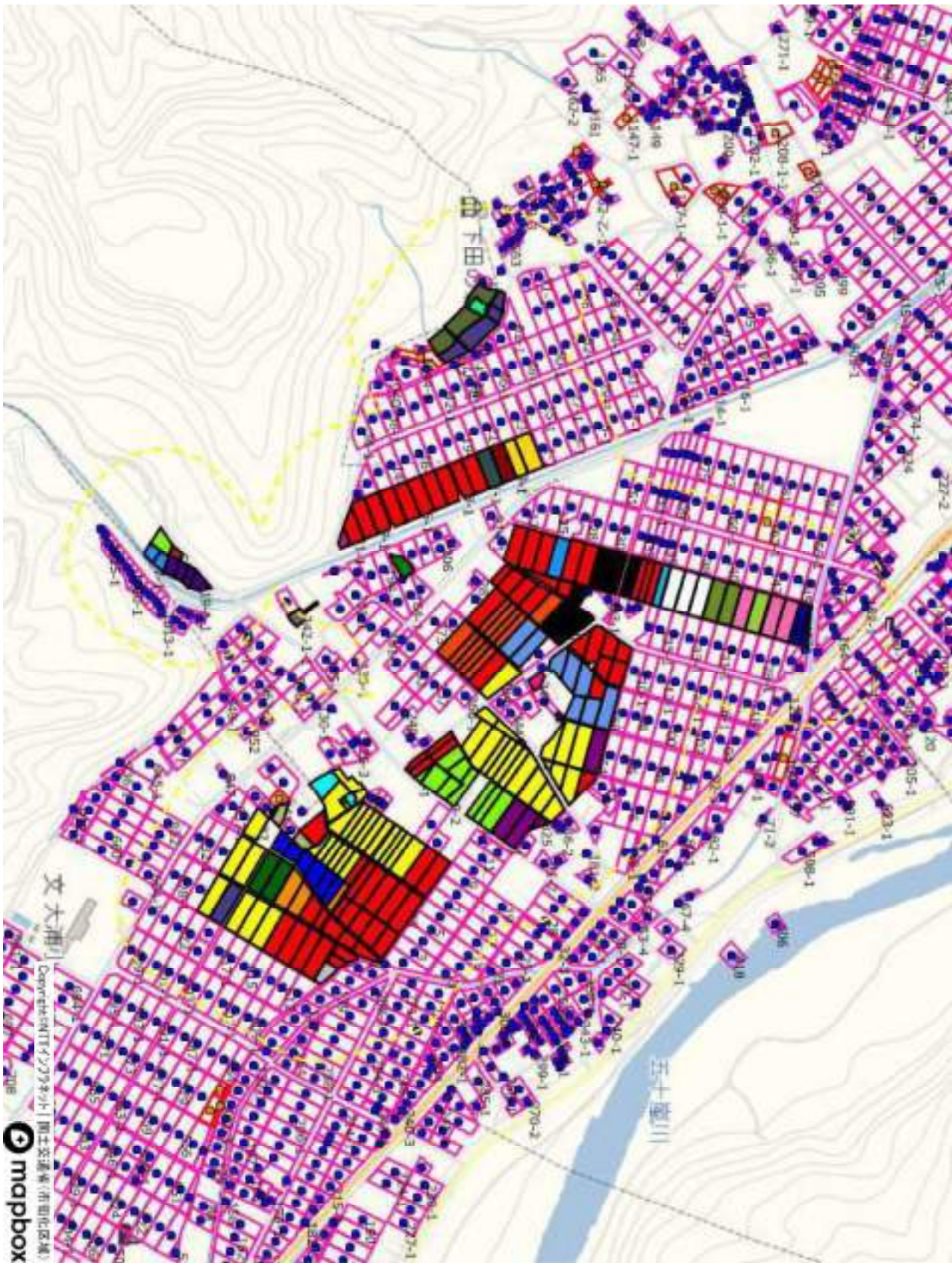
1 : 5516





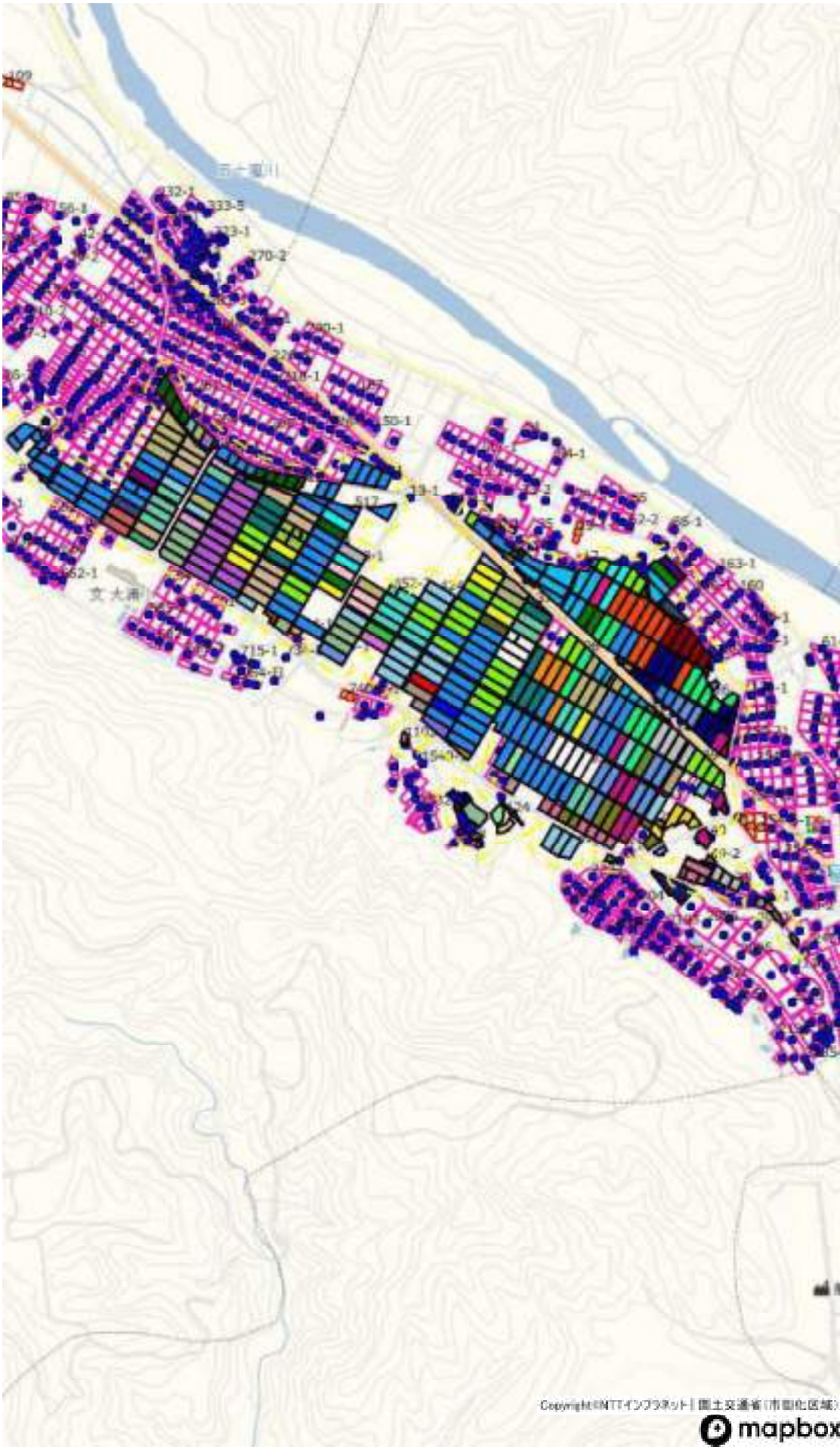
目録地図





目録地図

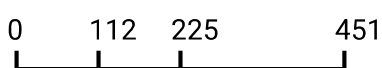




目標地図



1 : 9300

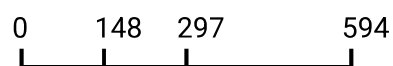




目標地図

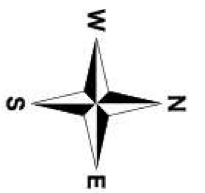


1 : 12168



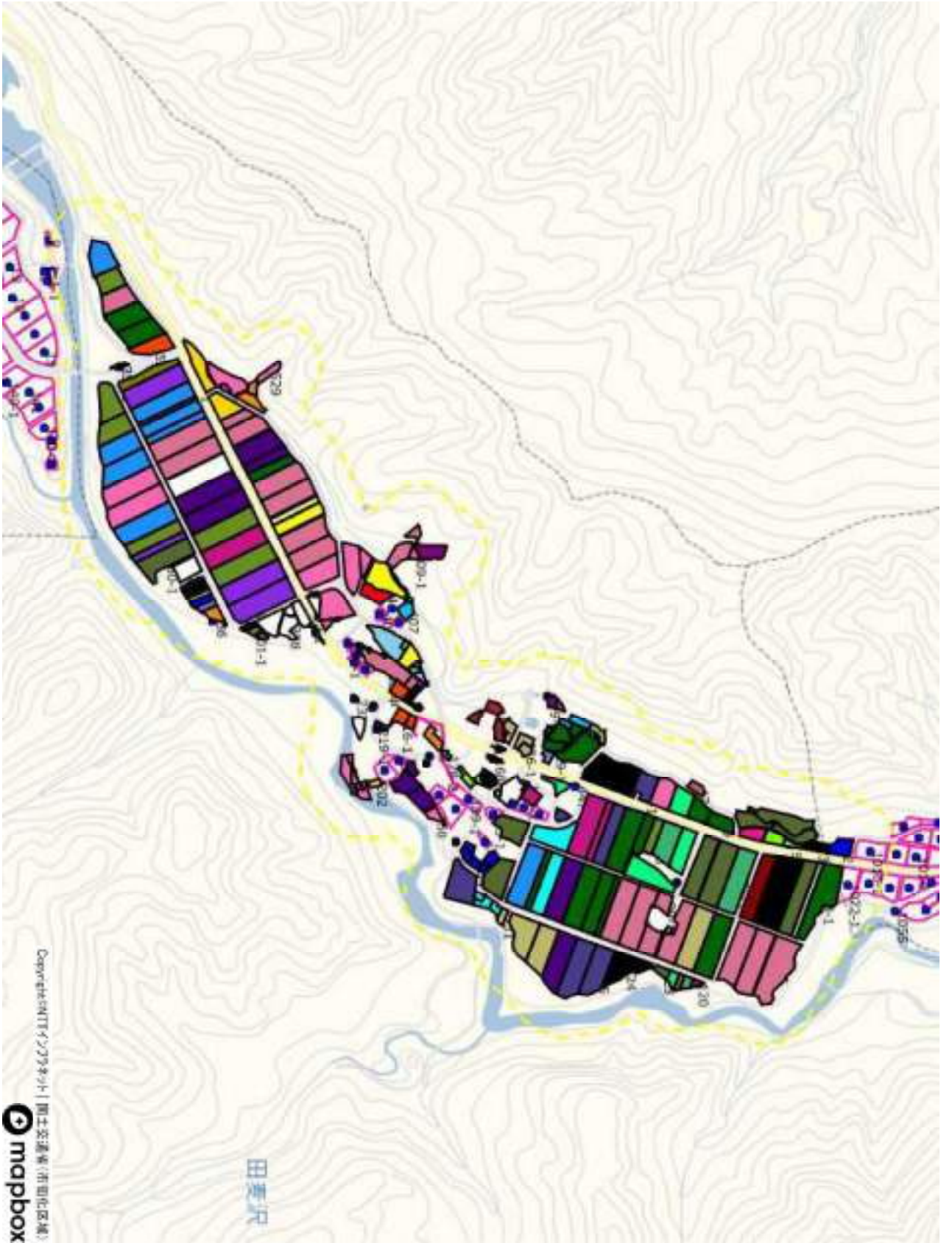
2 森町地区

22_遅場	39
23_葎谷	40
24_濁沢	43
25_早水	44
26_牛野尾	45
27_長野	46
28_名下	47
29_栗山	48
30_塩野渕	49
31_笠堀	50
32_大谷地	51
33_南五百川	52
34_北五百川	53
35_院内	54
36_森町	55
37_田屋	57
38_棚鱗	58
39_荒沢	61
40_小長沢	63
41_庭月	64

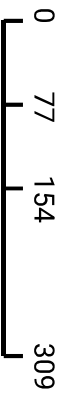


目録地図

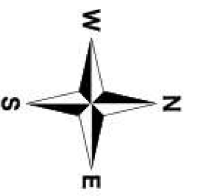


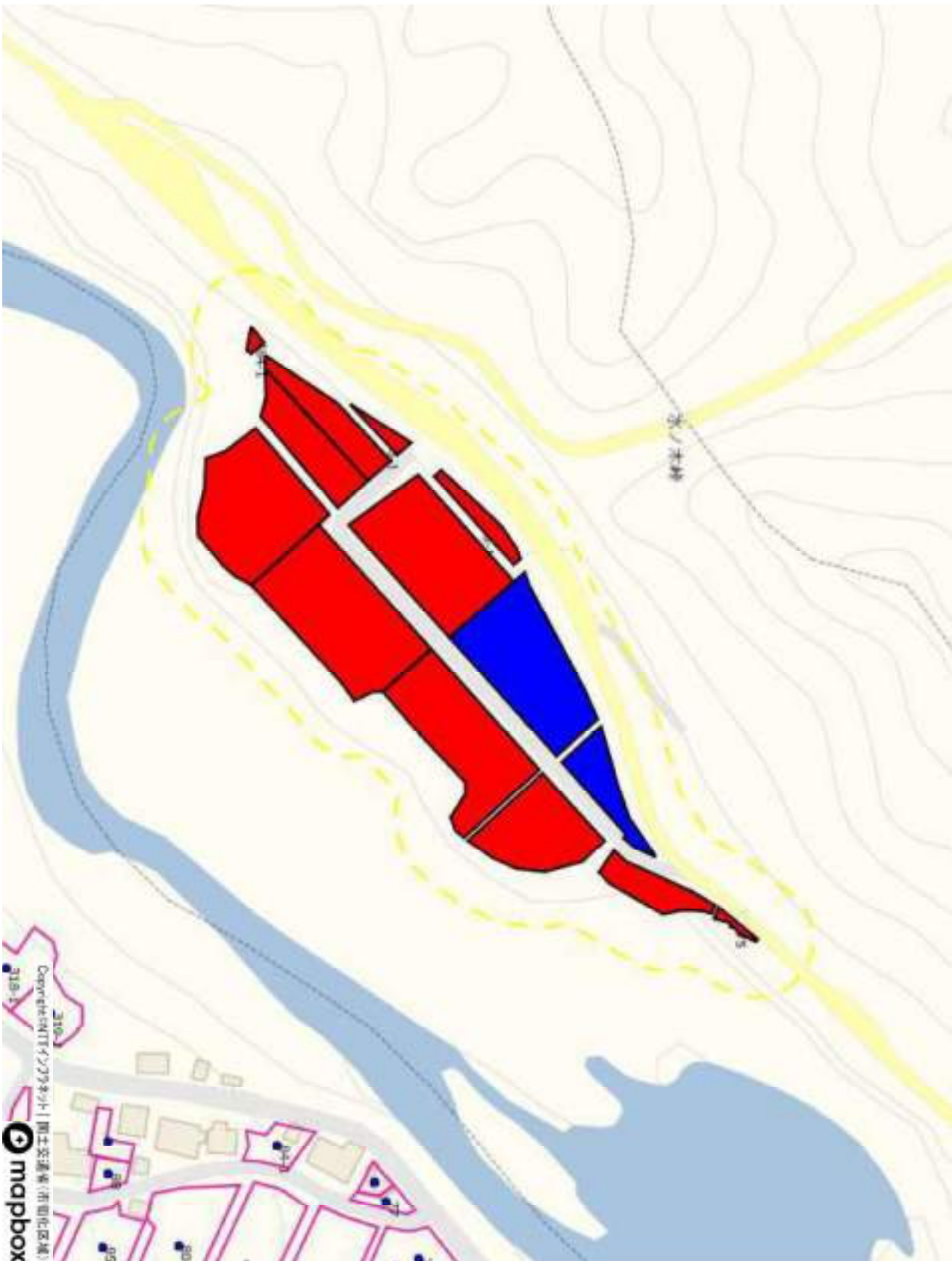


1 : 6221

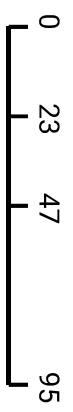


田舎沢地区



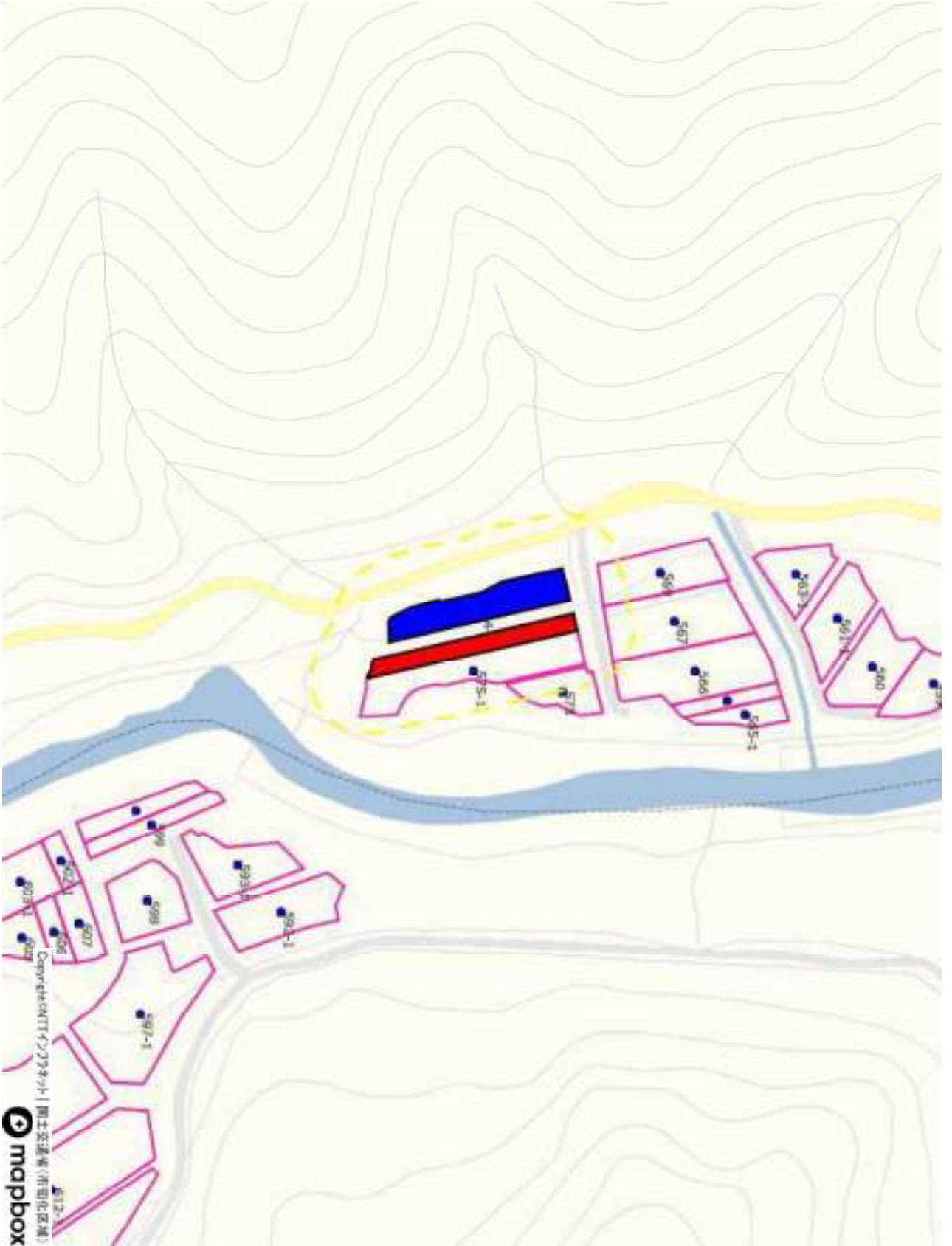


1 : 1792

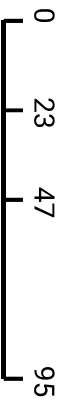


日本地図





1 : 1792

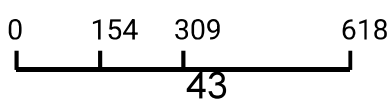


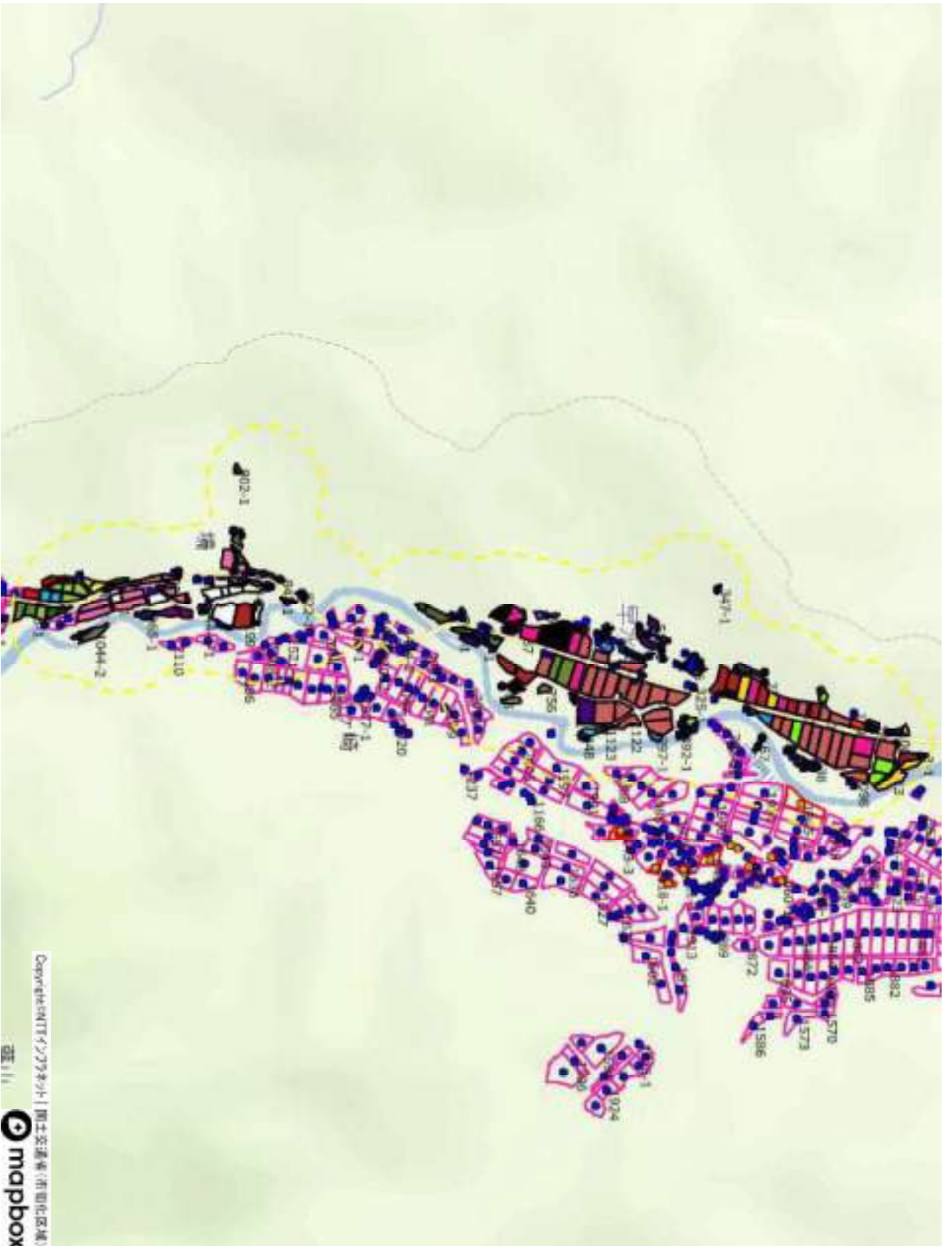


目標地図



1 : 12500





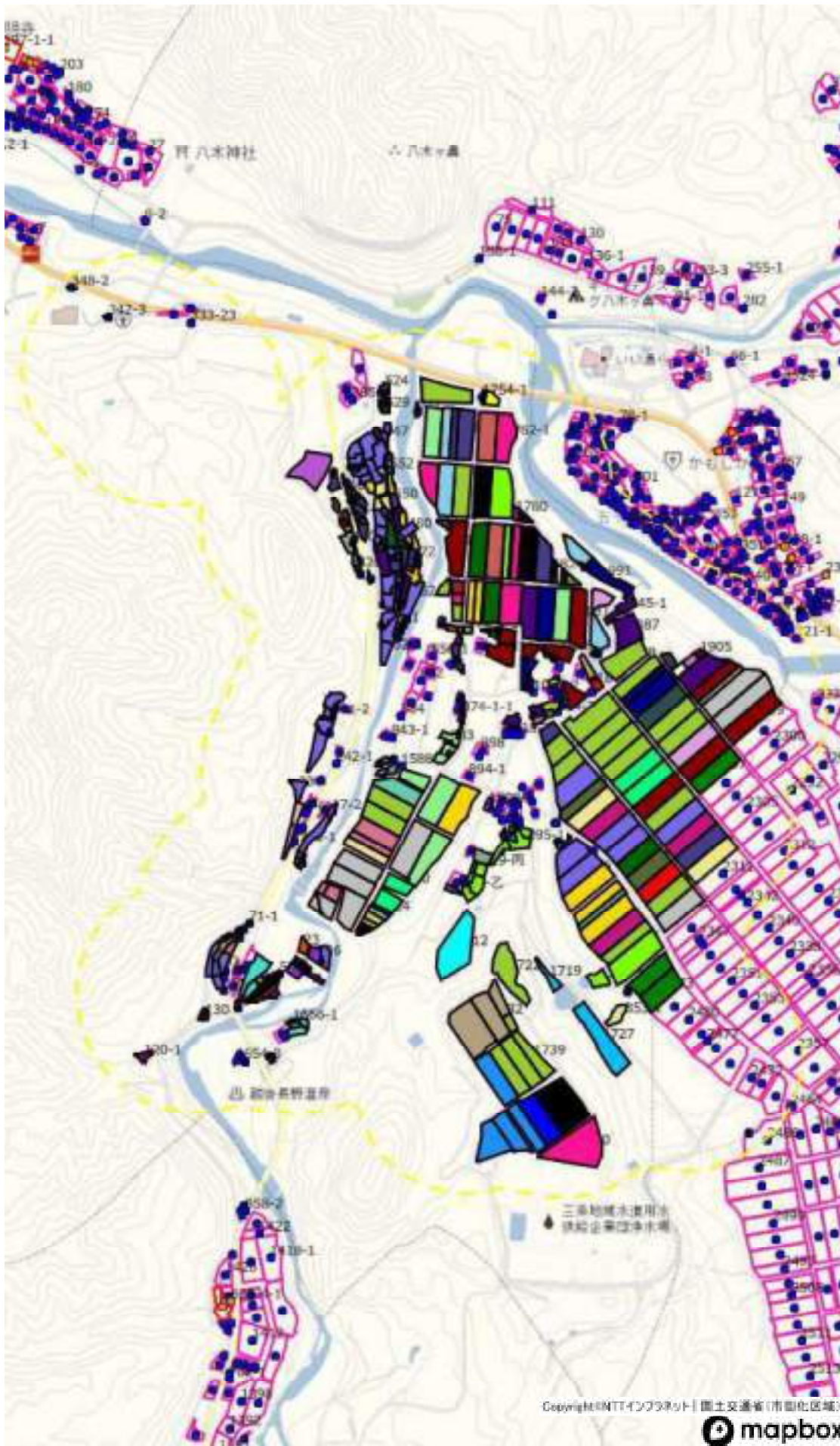
目録地図





目標地図





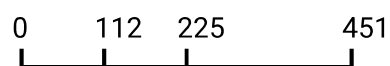
目標地図



Copyright © MITT インフォラット | 国土交通省(市町村区域)



1 : 9236

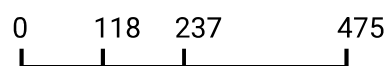




目標地図

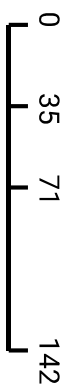


1 : 9876





1 : 2957

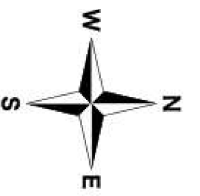


Copyright © 2011 株式会社 国土交通省 (市町村区域)
 mapbox



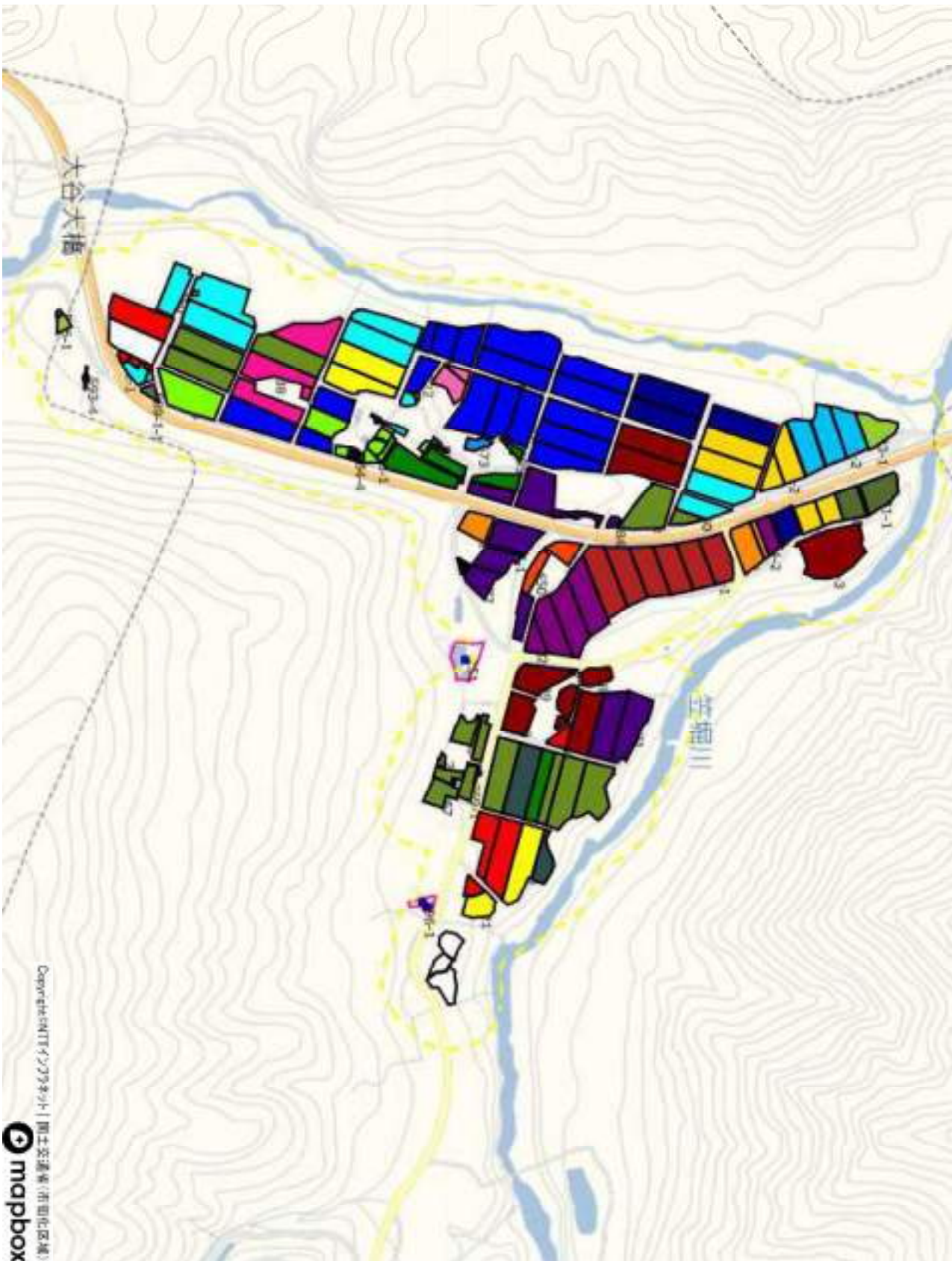
目標地区





日標地図





目録地図

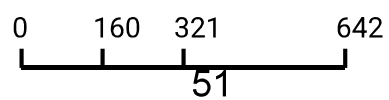


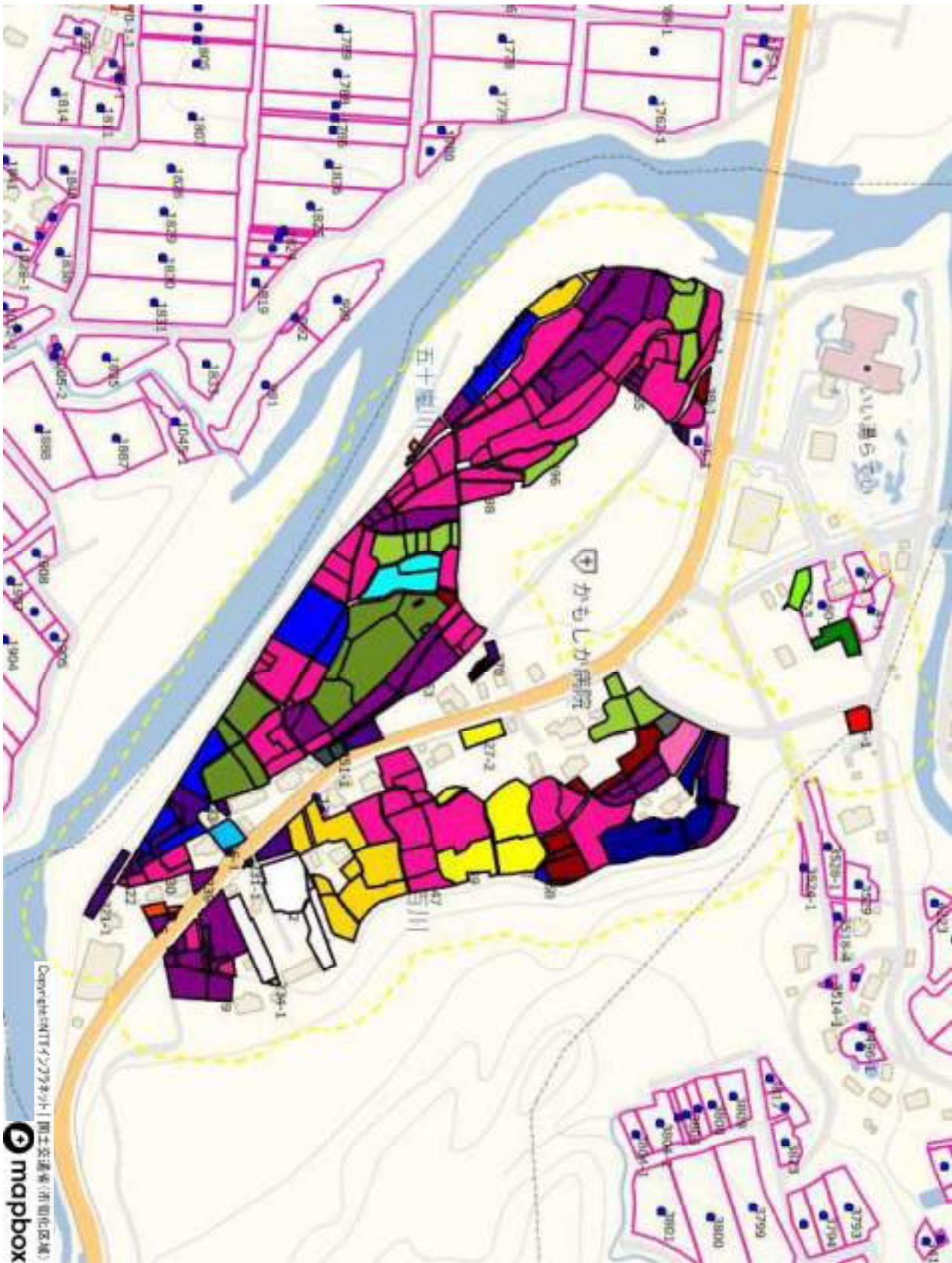


目標地図

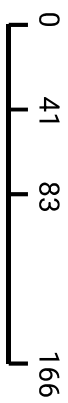


1 : 13382





1 : 3314



Copyright © 2011 Mapbox
 株式会社 地図ボックス (東京都)



目録地図

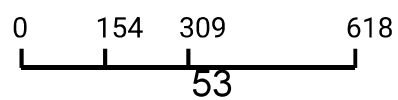


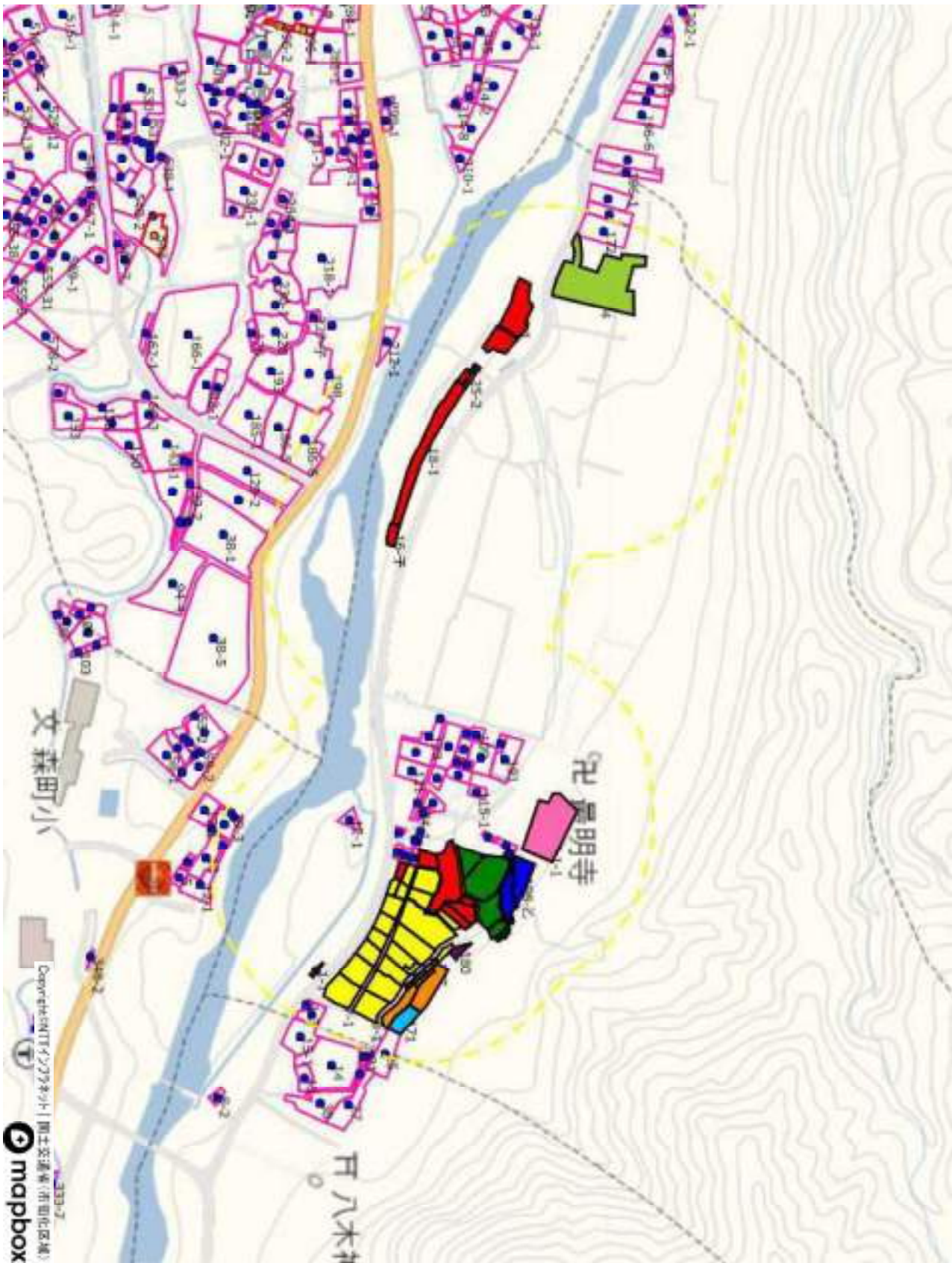


目標地図




1 : 12500





日標地図





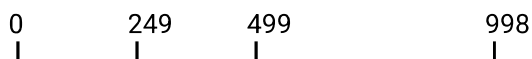
目標地図



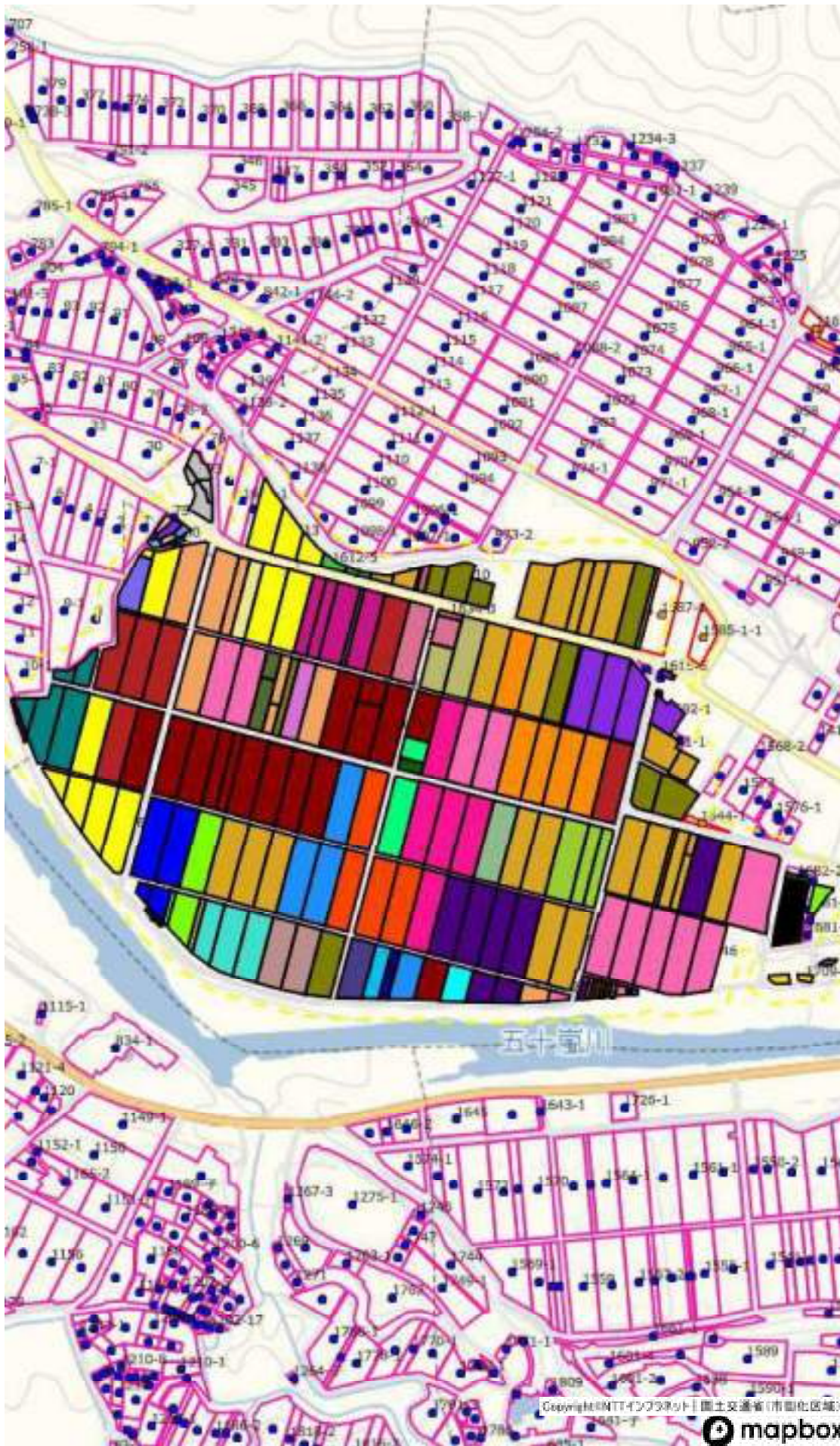
Copyright©NTTインフラネット | 国土交通省(市街化区域)



1 : 10000



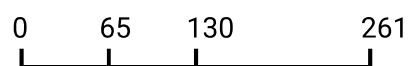
55

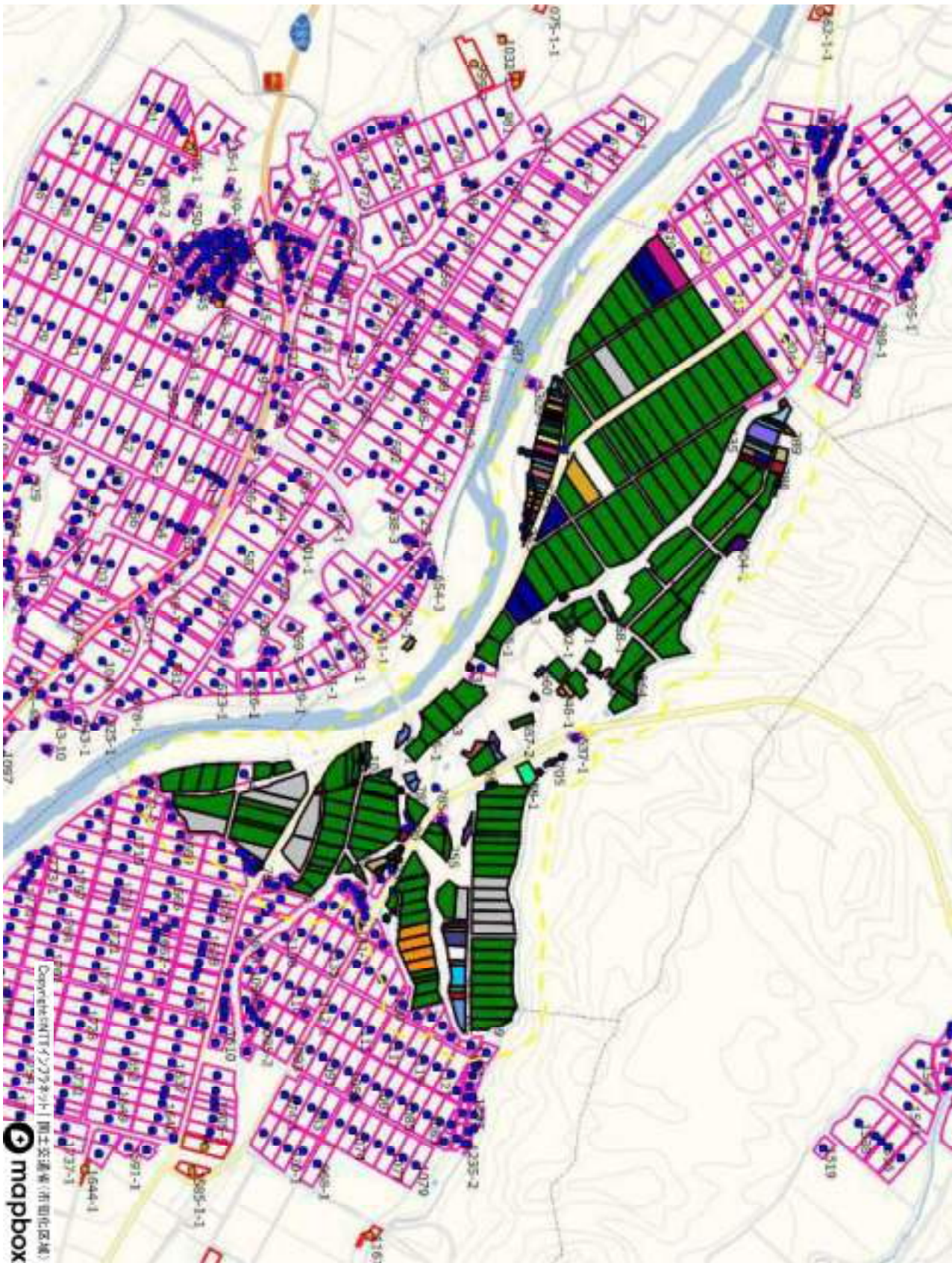


目標地図



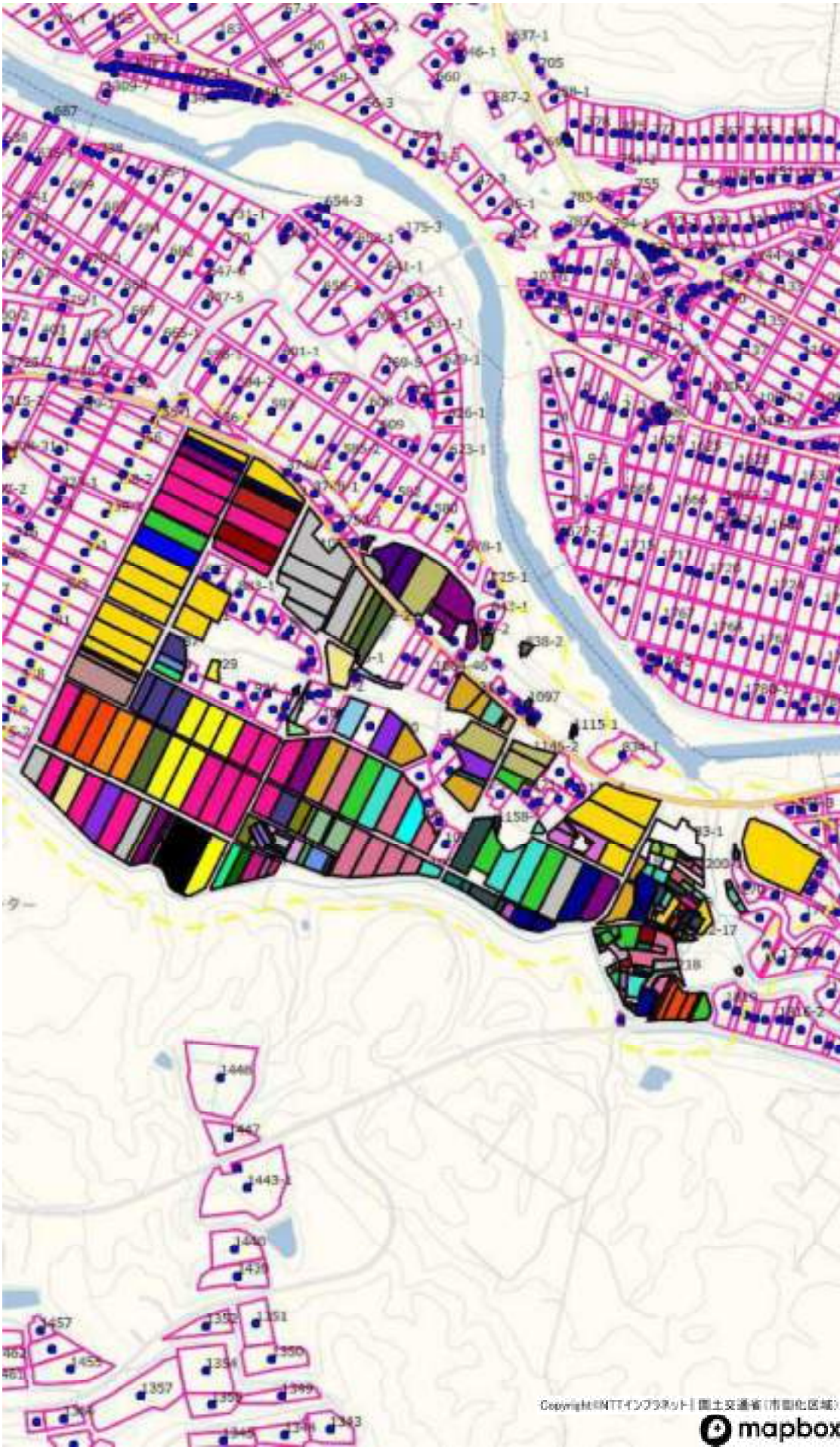
1 : 5061





目録地図



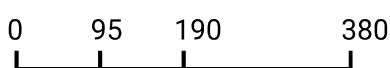


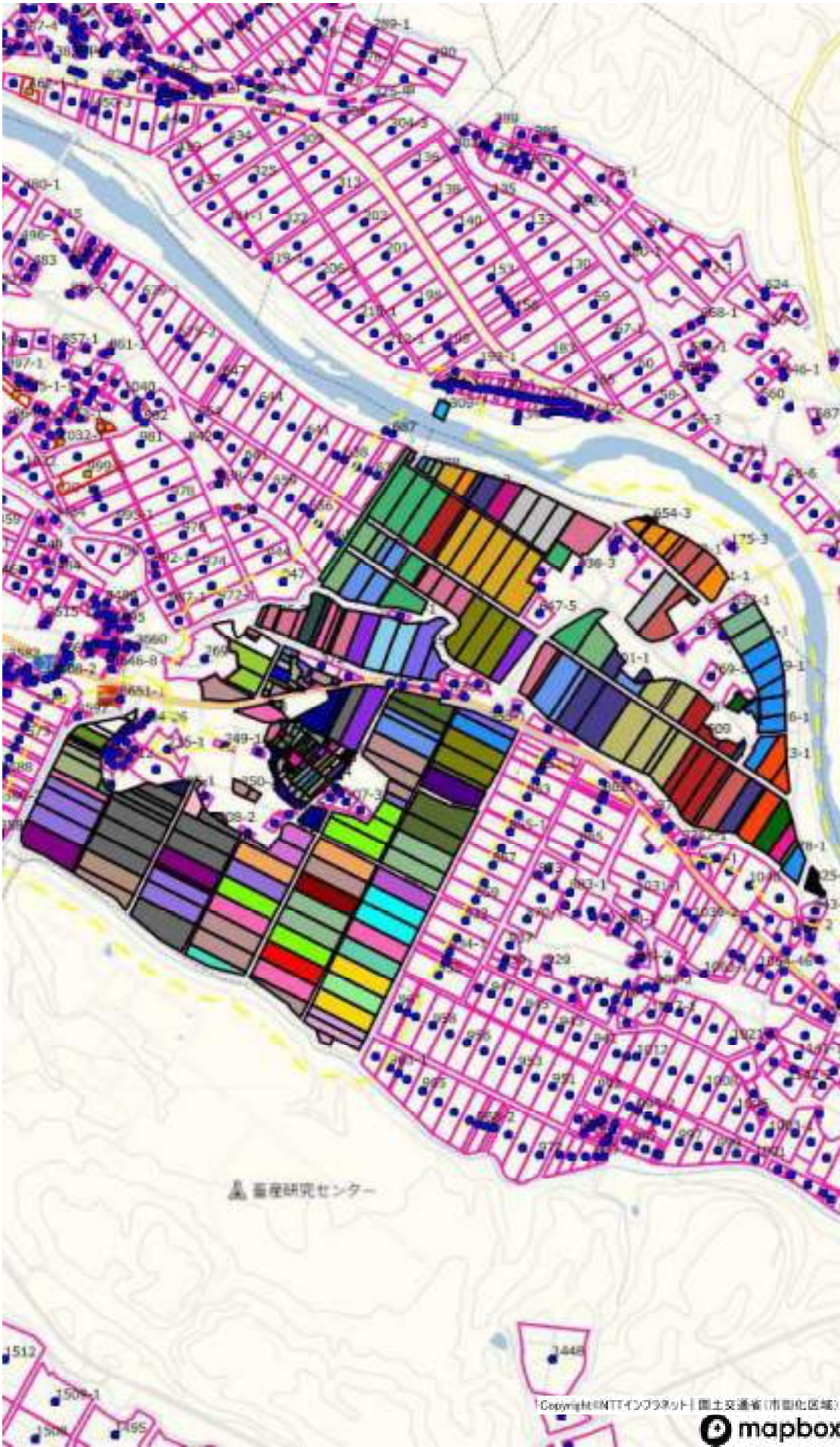
目標地図



Copyright © 2017 国土交通省 (市町村区域) mapbox

1 : 7685

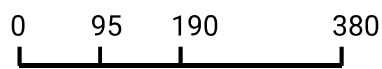


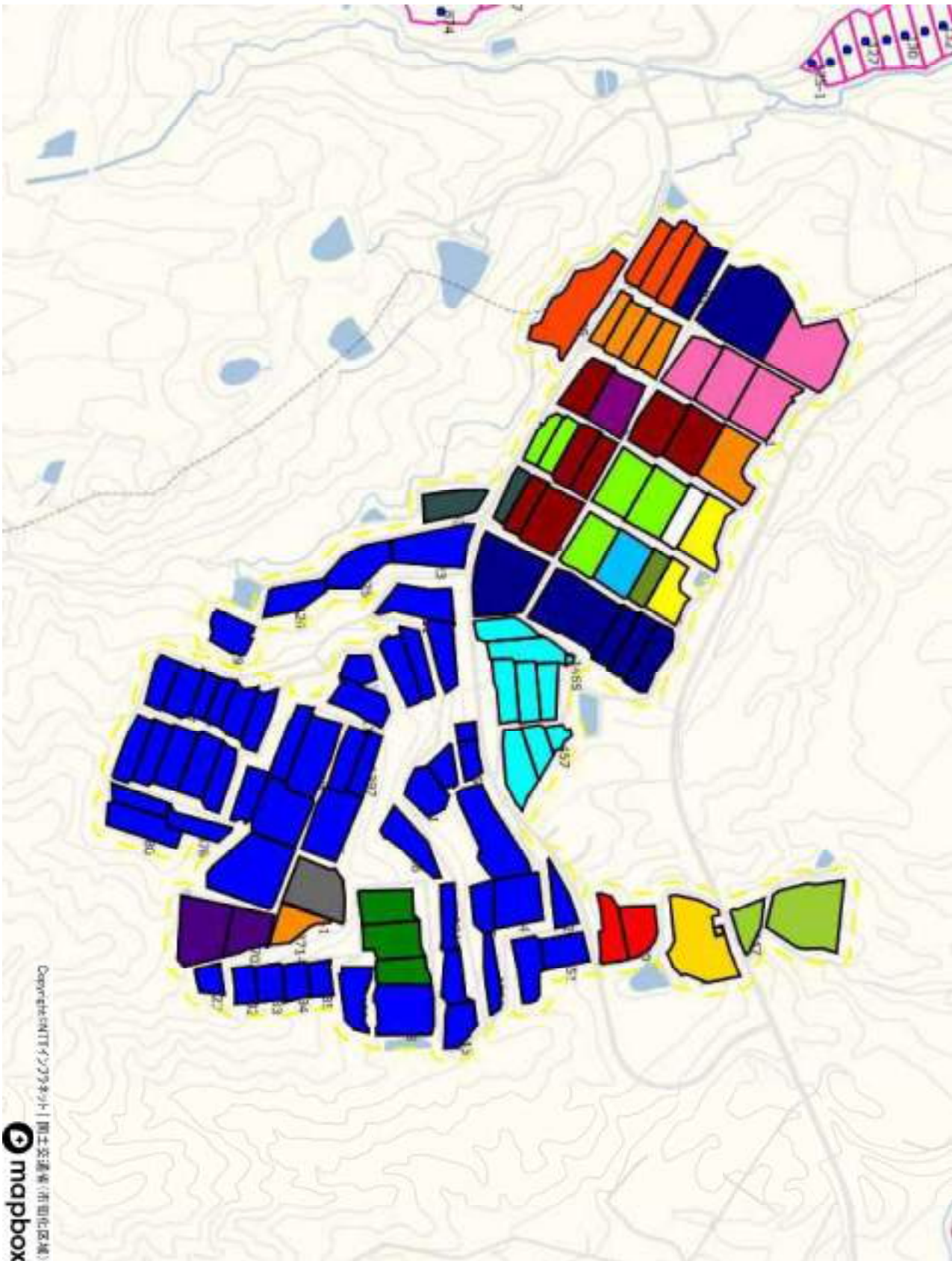


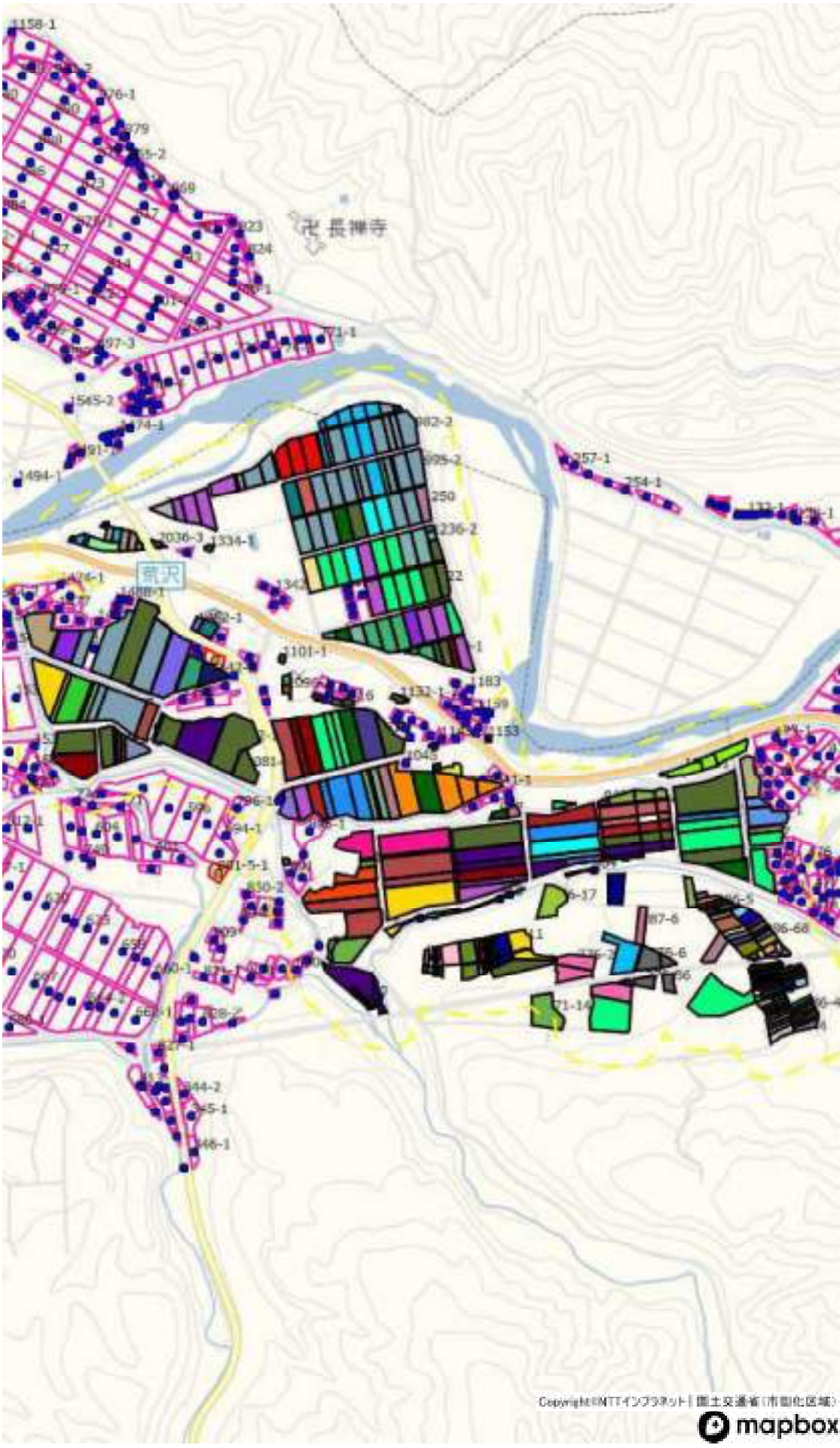
目標地図



1 : 7974



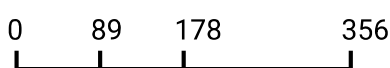


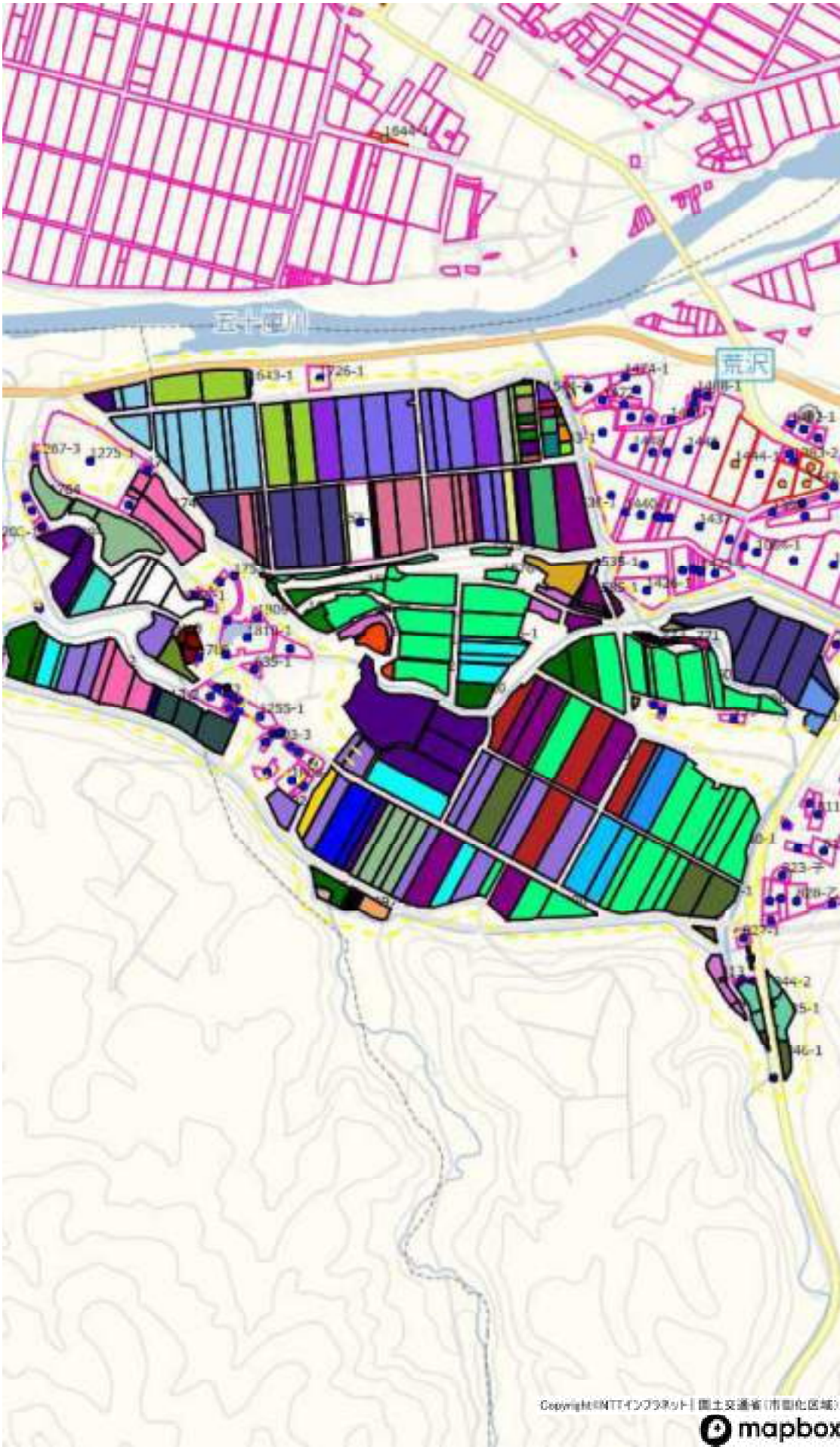


目標地図



1 : 7199





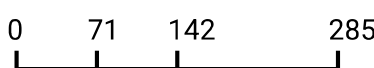
目標地図

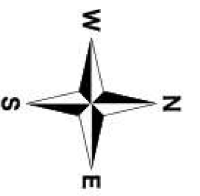


Copyright © MITI インフォラット | 国土交通省(市町村区域)

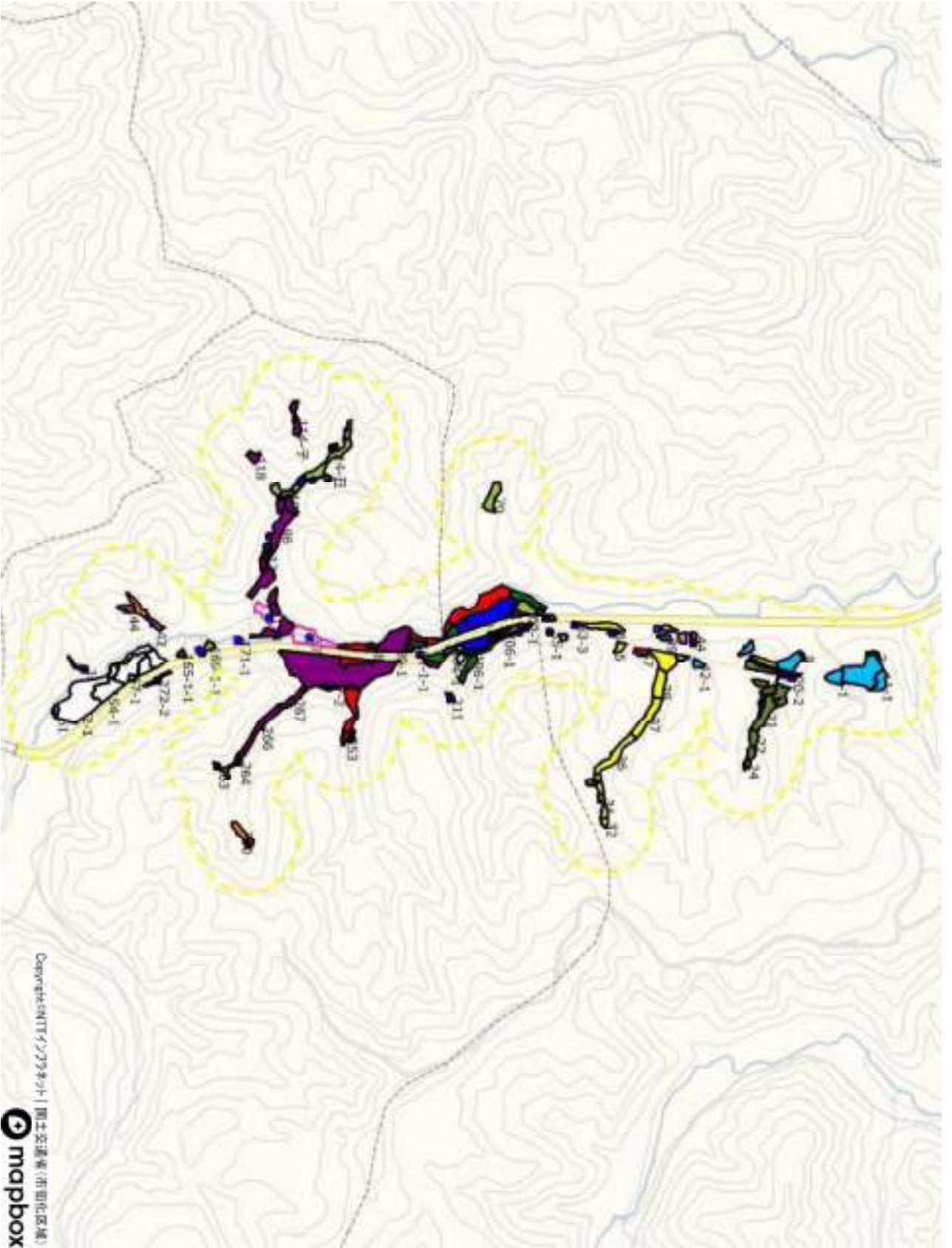


1 : 5990



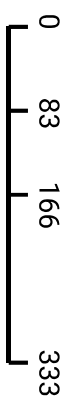


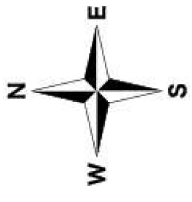
日標地図



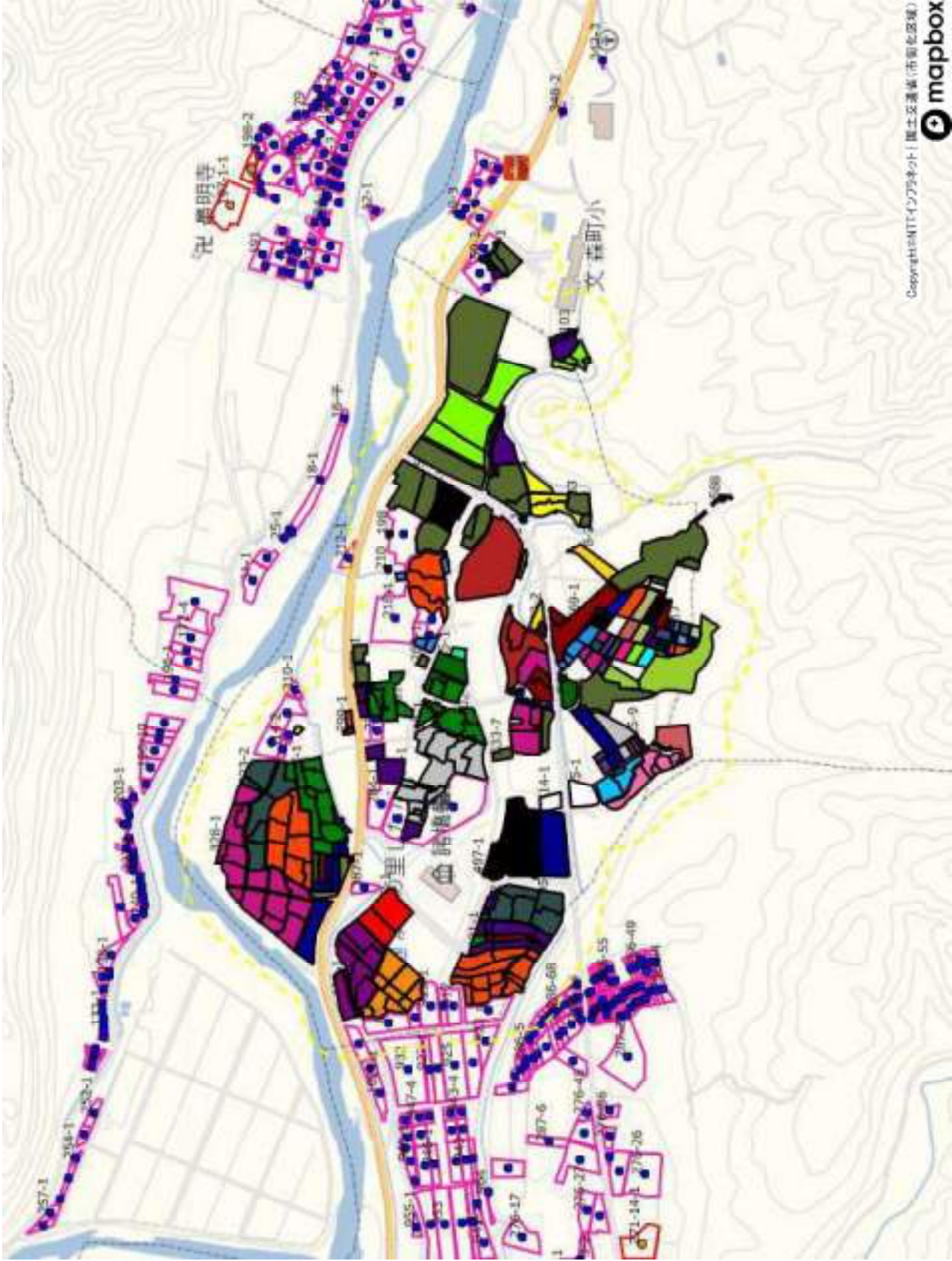
Copyright © 2017 マップボックス | 国土交通省(市町村区域)
mapbox

1 : 6686



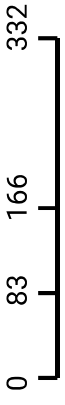


目標地図



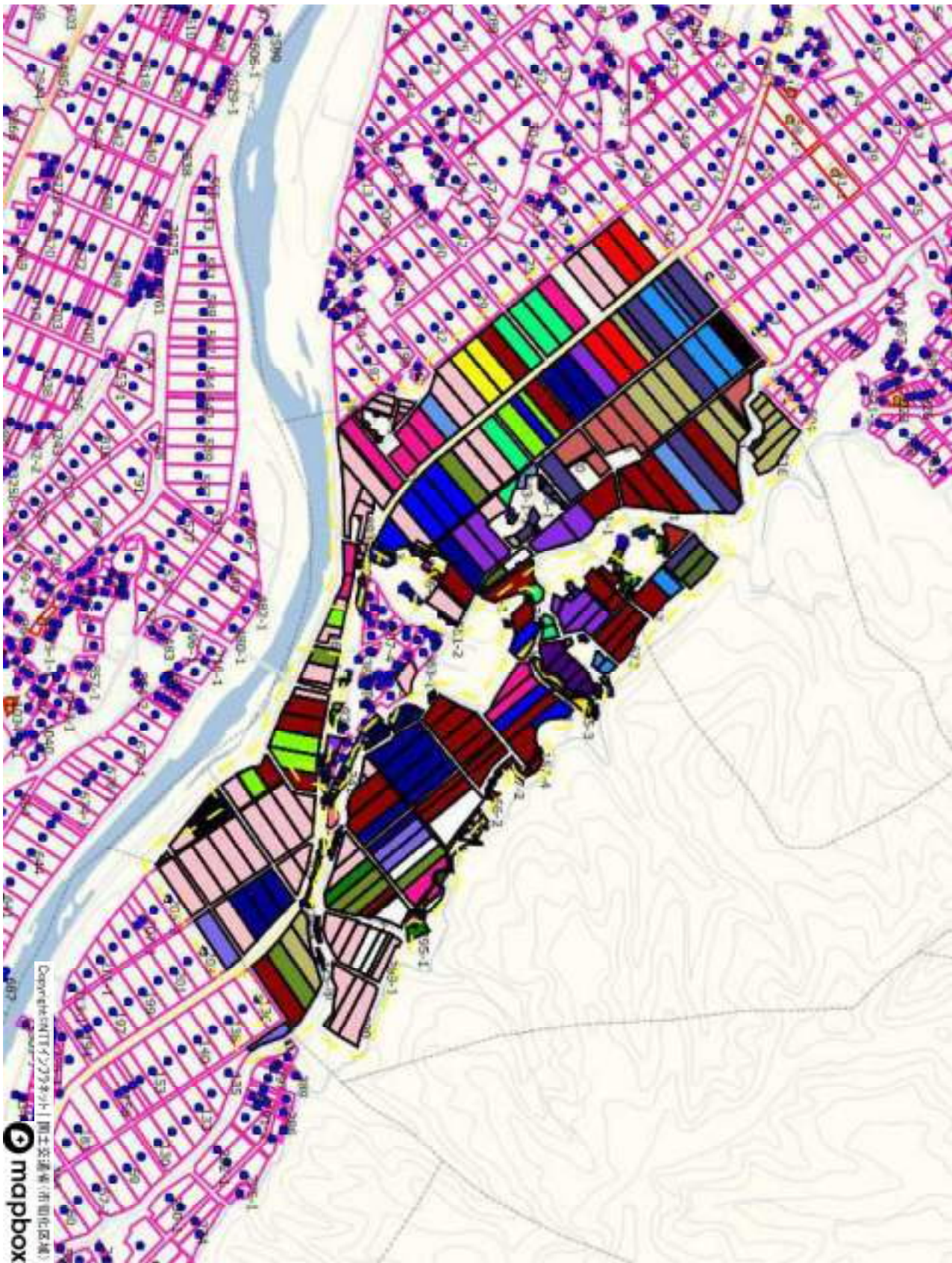
Copyright © NTTデータ株式会社 (国土交通省(市部北区域)) mapbox

1 : 6609

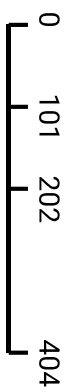


3 鹿峠地区

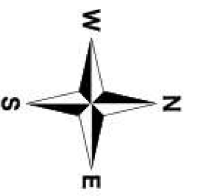
42_江口	67
43_島川原	68
44_南中	69
45_飯田	71
46_鹿峠	74
47_曲谷	76
48_牛ヶ首	78
49_落合	79
50_上谷地	80
51_蝶名林	81
52_中浦	82
53_新屋	83
54_鹿熊	85



1 : 8320



目録地図

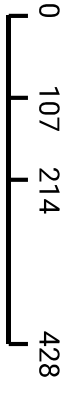


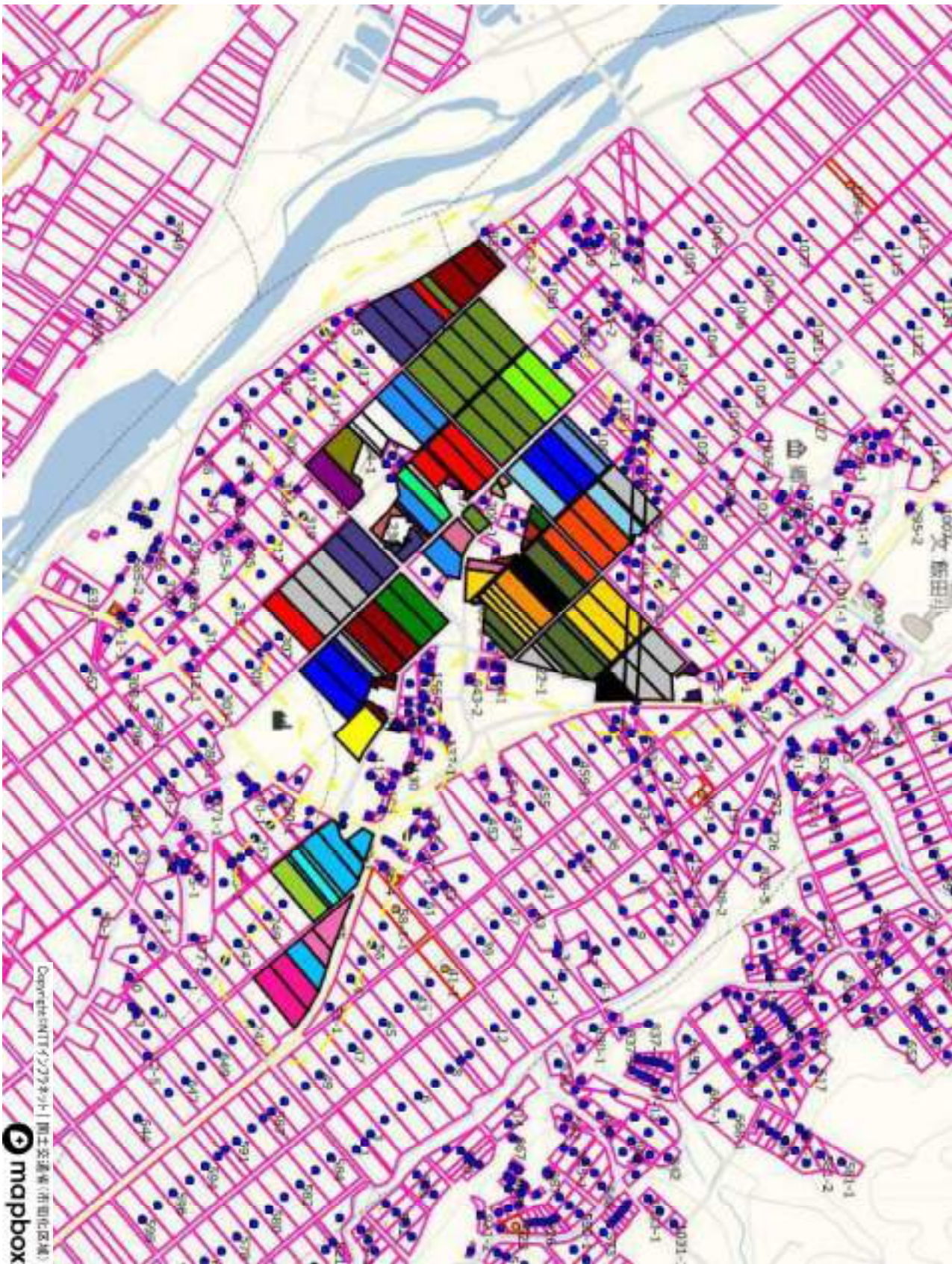
目録地図



Copyright © 2014 Mapbox
株式会社 国土交通省 (市町村)

1 : 8800





目録地図





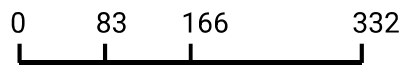
目標地図

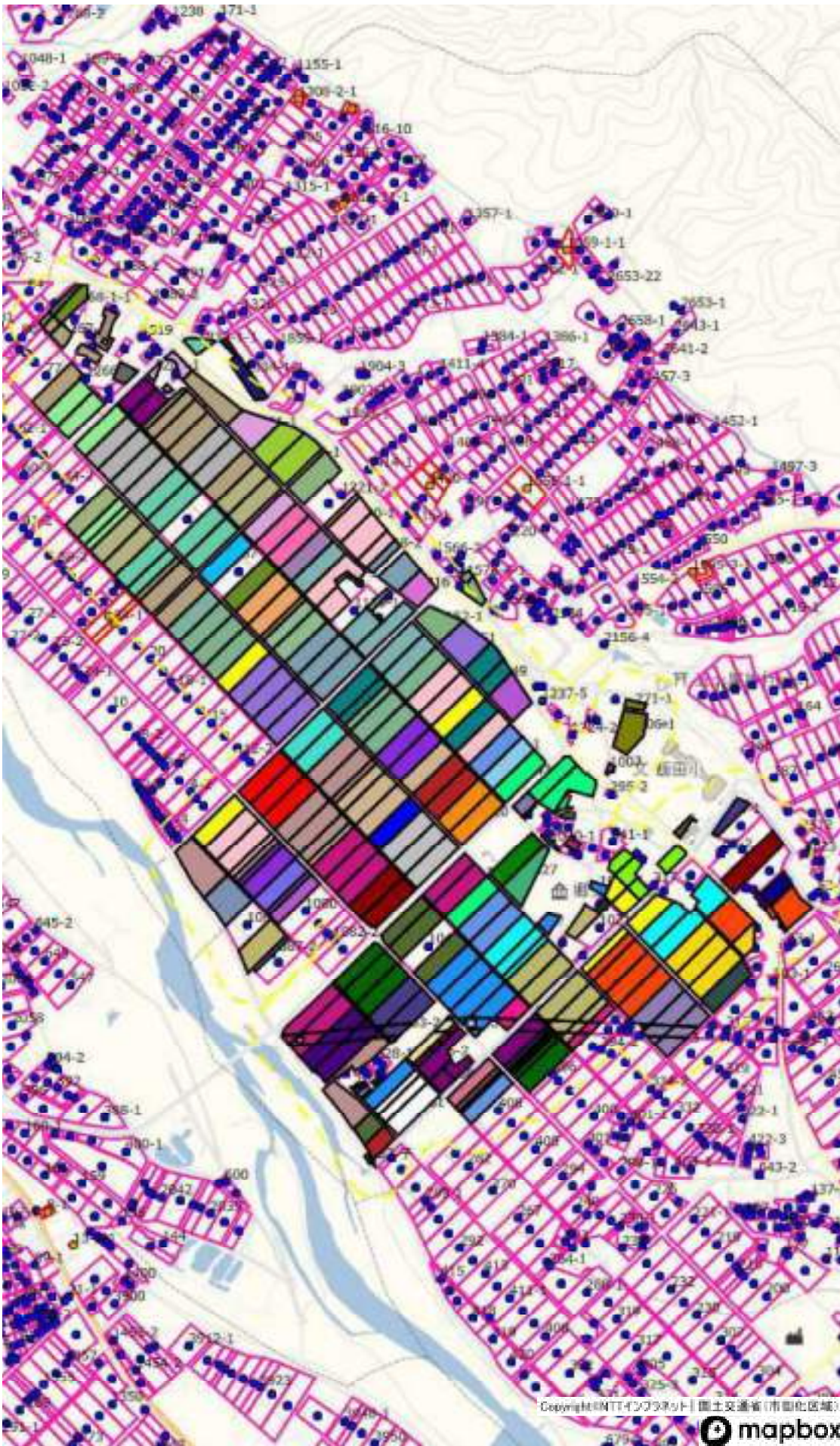


Copyright © 2013 Mapbox | 国土交通省(市町村区域)



1 : 6565

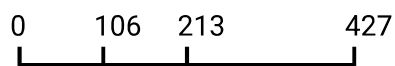




目標地図

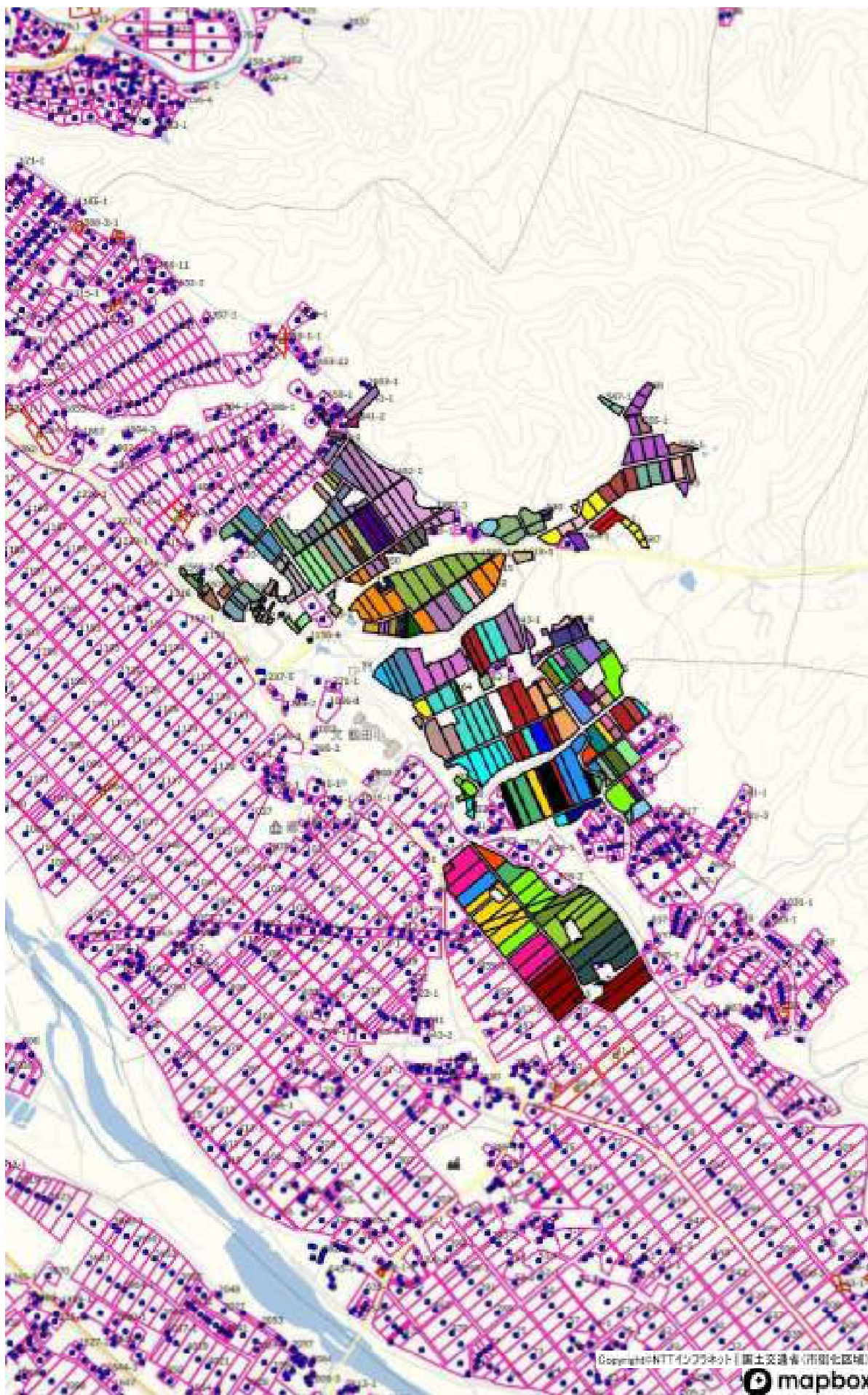


1 : 8629

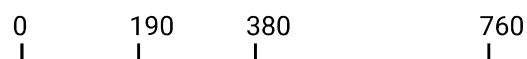




目標地図

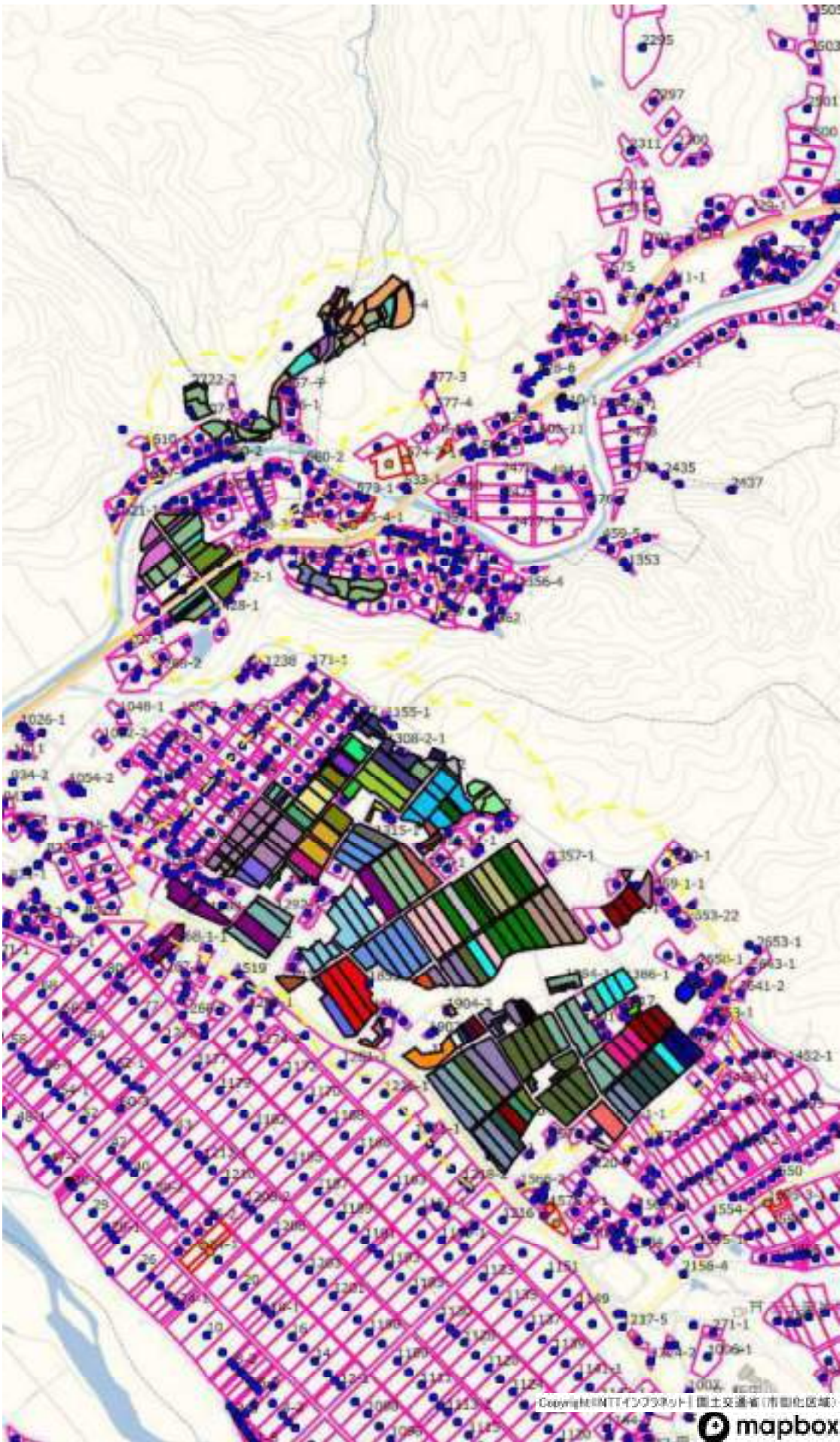


1 : 7775

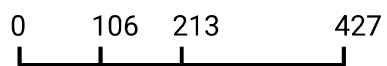


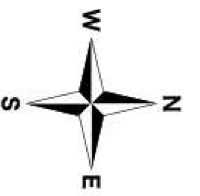


目標地図

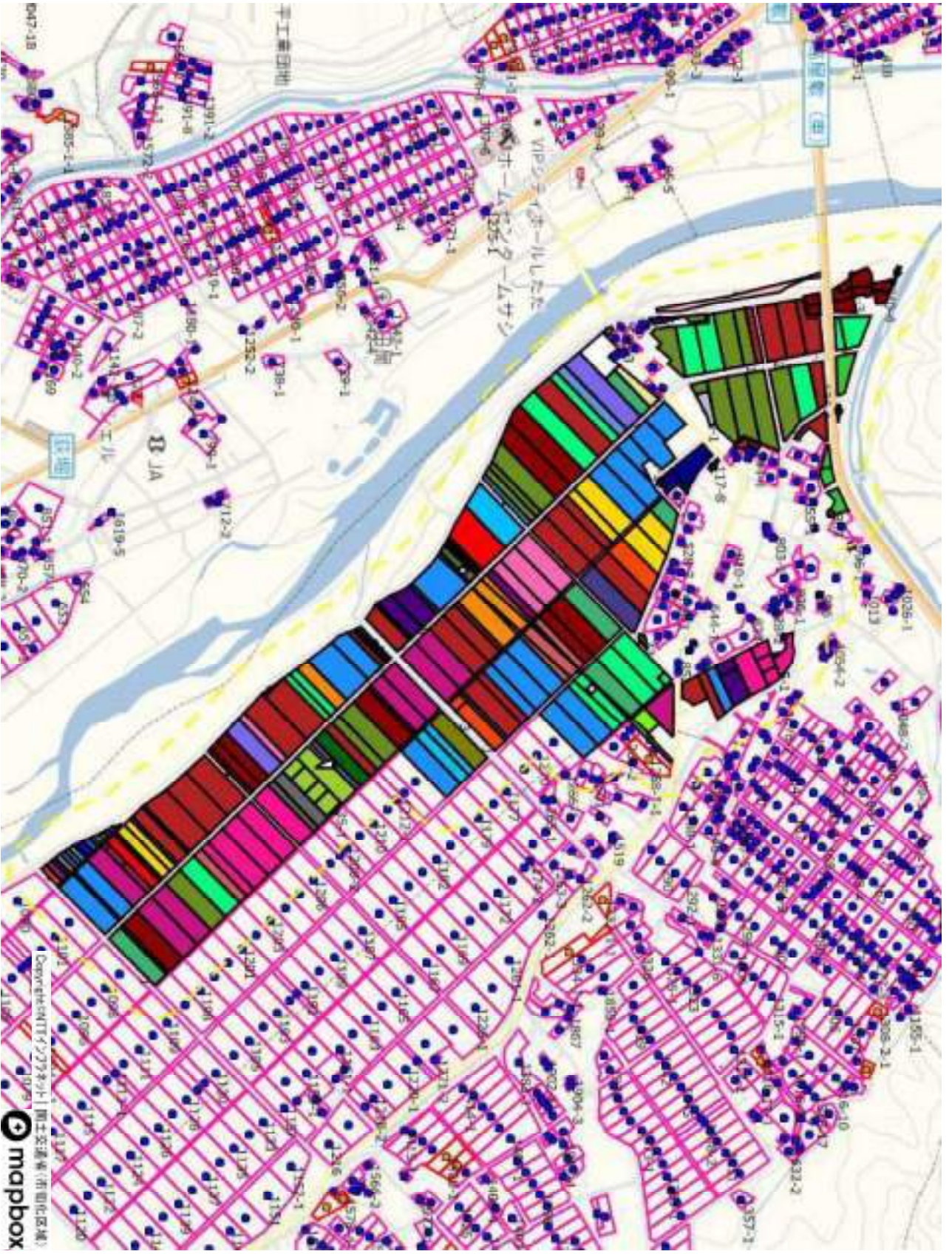


1 : 8908

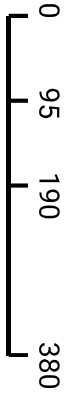




目録地図



1 : 7566





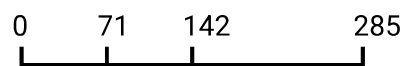
目標地図

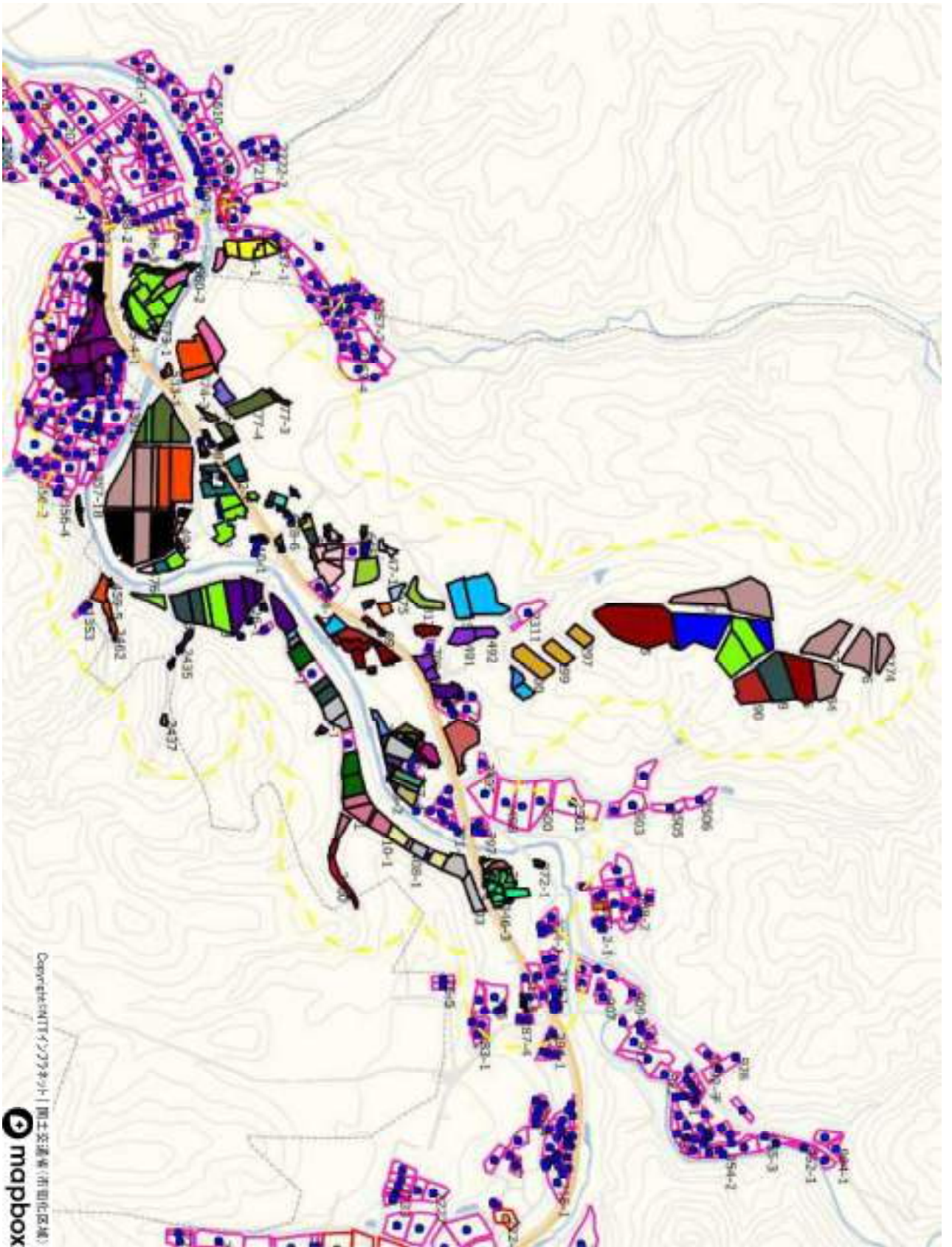


Copyright © MITI/2023/国土交通省(市町村区域)

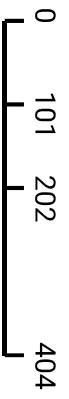


1 : 5643





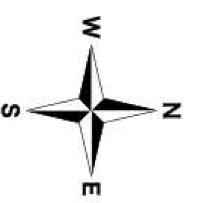
1 : 8154



Copyright © 2011 国土交通省(市町村区域)
 mapbox



目録地図

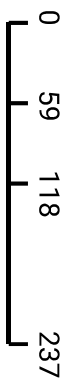




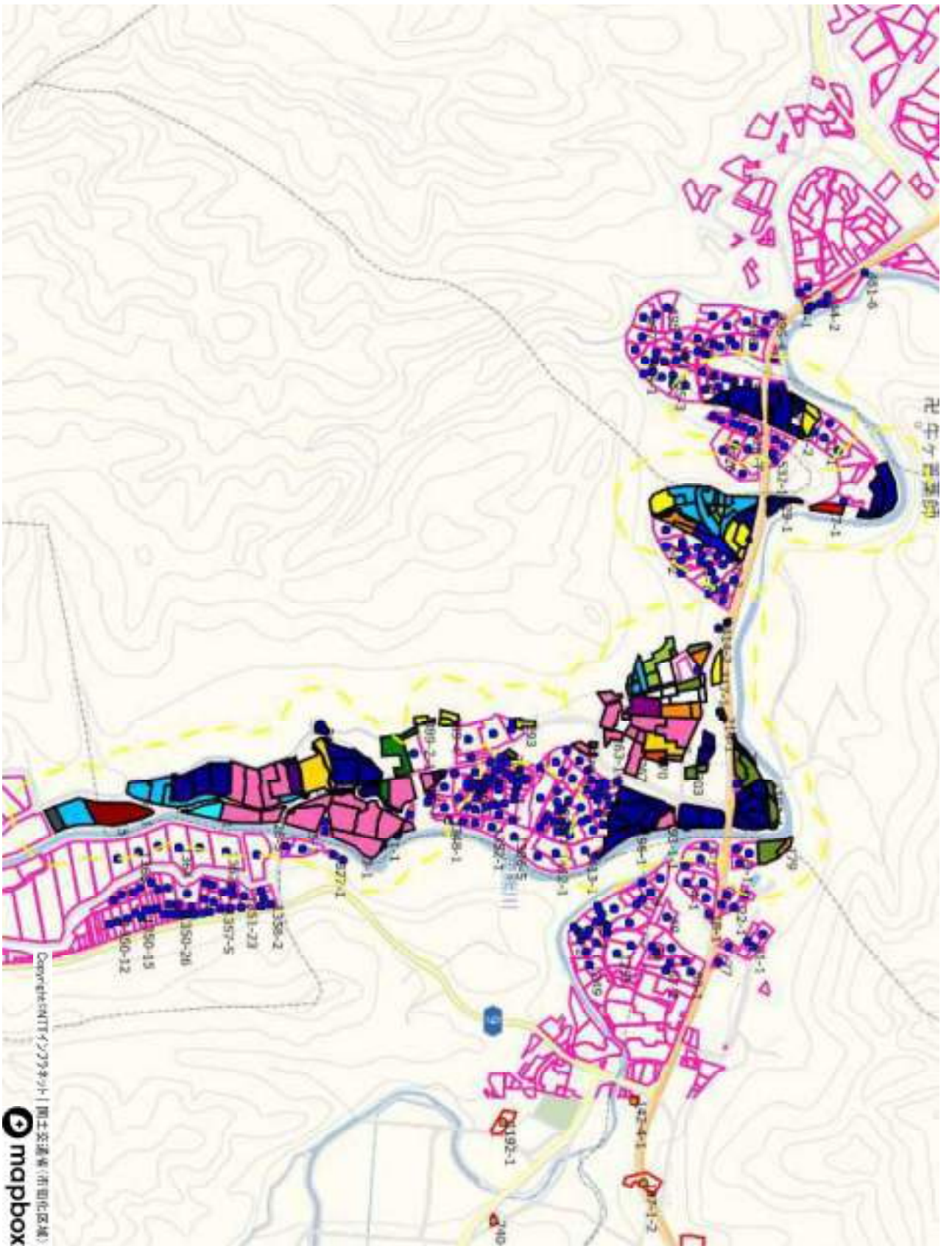
目録地図



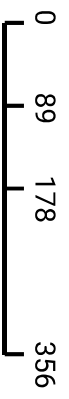
1 : 4993

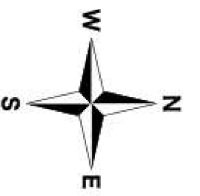
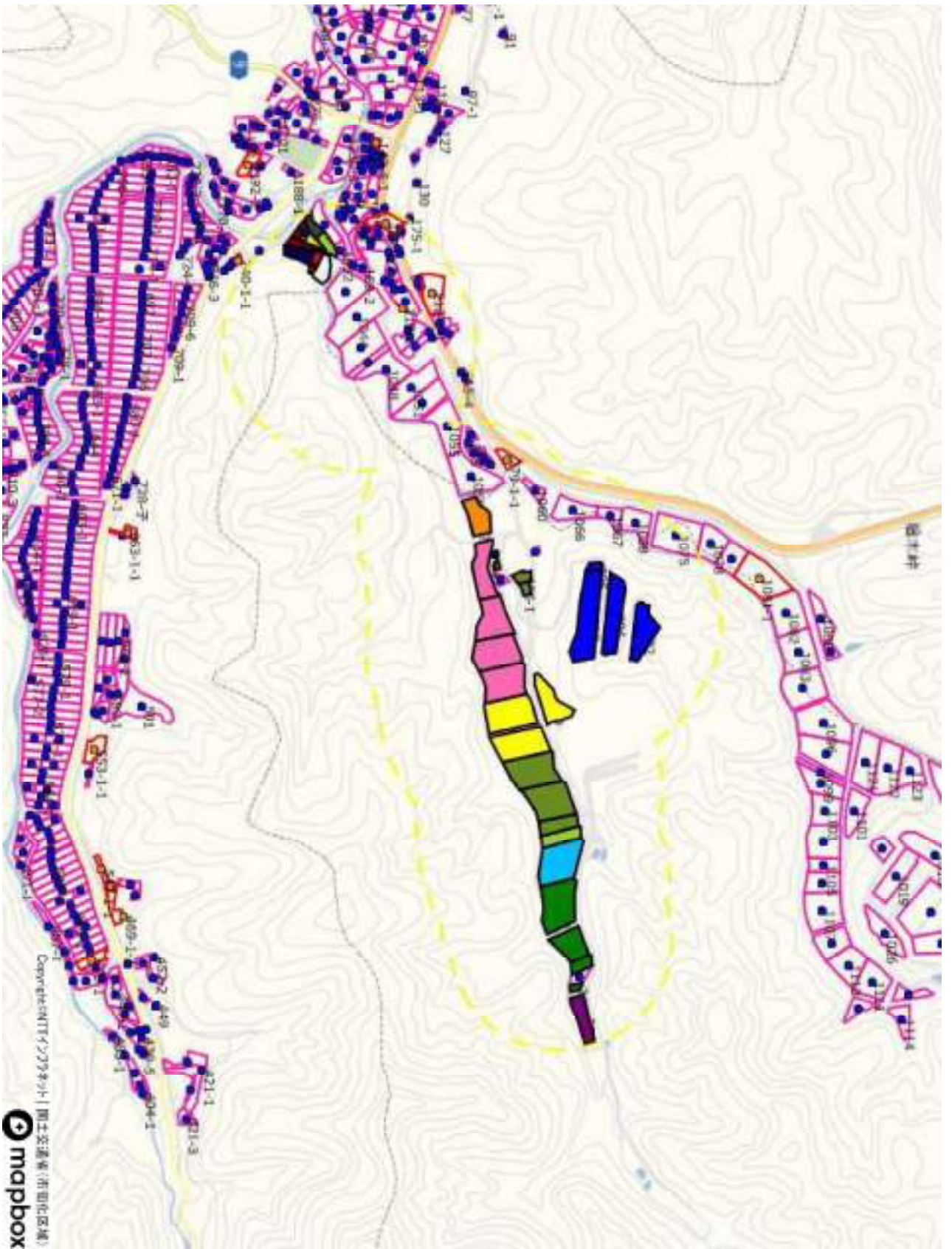


Copyright © 2011 株式会社マプボックス (市町村区域)
 mapbox



1 : 7261



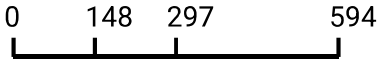


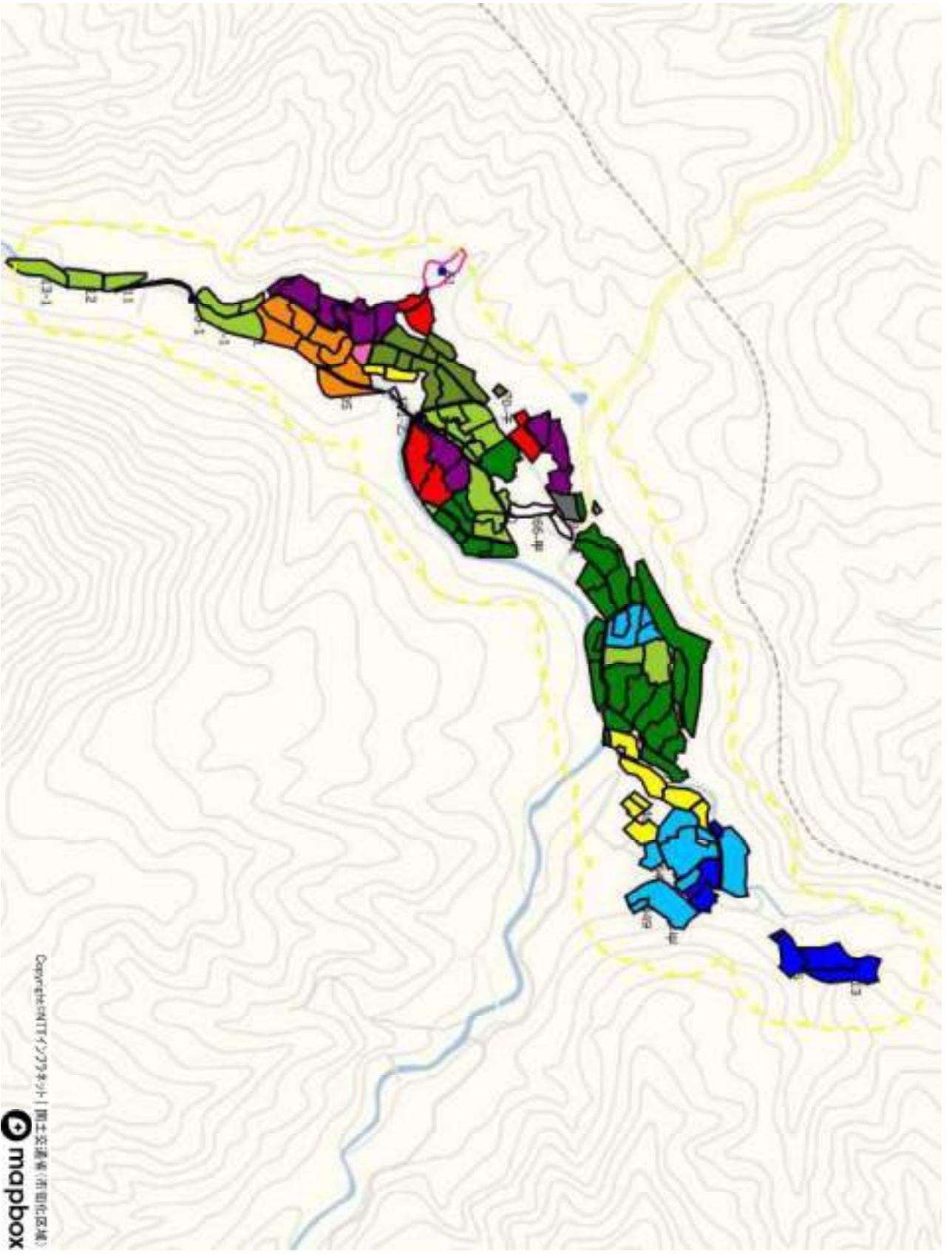
目標地図



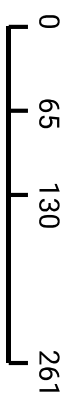


1 : 12346





1 : 5250



Copyright © 2017 Mapbox, Inc. | 国土交通省 (市町村区域)
 mapbox



田舎地図

